

Issue No. : Issue 1
Issue Date : November 2021
Project No. : 1825



**QUARTERLY
ENVIRONMENTAL
MONITORING & AUDIT
REPORT (JUNE 2021 -
AUGUST 2021)**

FOR

**PORT SHELTER PHASE 3, PO TOI
O SEWERAGE TREATMENT
PLANT**

Prepared by

Allied Environmental Consultants Limited

COMMERCIAL-IN-CONFIDENCE

Allied Environmental Consultants Limited

Member of AEC Group (HKEX Stock Code: 8320.HK)

27/F, Overseas Trust Bank Building, 160 Gloucester Road, Wan Chai, Hong Kong

www.asecg.com T: +852 2815 7028 F: +852 2815 5399

沛然環境評估工程顧問有限公司

沛然環保集團成員 (港交所股份代號: 8320.HK)

香港灣仔告士打道 160 號海外信託銀行大廈 27 樓

Issue No. : Issue 1
Issue Date : November 2021
Project No. : 1825



**QUARTERLY
ENVIRONMENTAL
MONITORING & AUDIT
REPORT (JUNE 2021 -
AUGUST 2021)**

FOR


**PORT SHELTER PHASE 3, PO
TOI O SEWERAGE
TREATMENT PLANT**

Prepared by


Allied Environmental Consultants Limited

COMMERCIAL-IN-CONFIDENCE

Certified by:


Timmy WONG
Environmental Team Leader

Verified by:


F.C. TSANG
Independent Environmental Checker

Allied Environmental Consultants Limited

Member of AEC Group (HKEX Stock Code: 8320.HK)

27/F, Overseas Trust Bank Building, 160 Gloucester Road, Wan Chai, Hong Kong

www.asecg.com T: +852 2815 7028 F: +852 2815 5399

沛然環境評估工程顧問有限公司

沛然環保集團成員 (港交所股份代號: 8320.HK)

香港灣仔告士打道 160 號海外信託銀行大廈 27 樓



ACUITY
SUSTAINABILITY
CONSULTING LIMITED



Website: www.acuityhk.com



Unit E, 12/F., Ford Glory Plaza,
Nos. 37-39 Wing Hong Street,
Cheung Sha Wan, Kowloon, HK



Tel. : (852) 2698 6833
Fax.: (852) 2698 9383

Our Ref: PL-202111010

Drainage Services Department
Special Duty Division
42/F, Revenue Tower, 5 Gloucester Road,
Wan Chai, Hong Kong.

Attention: Ms. Wing W.Y. Law

2 November 2021

Dear Wing,

Port Shelter Sewerage, Stage3 - Sewerage Works at Po Toi O
Quarterly EM&A Report for June to August 2021

Referring to the captioned Quarterly EM&A Report (Issue No. 1) for June to August 2021, please be informed that we have no further comment on the report. We hereby verify the report as per Condition 3.4 of the Environmental Permit (No. EP 516/2016).

Yours faithfully,

F.C. Tsang
Independent Environmental Checker

cc. ETL – Timmy WONG

Document Verification



Project Title	Port Shelter Phase 3, Po Toi O Sewerage Treatment Plant	Project No. 1825
Document Title	Quarterly Environmental Monitoring & Audit Report (June 2021 - August 2021)	

Issue No.	Issue Date	Description	Prepared by	Checked by	Approved by
1	September 2021	1st Submission	Timmy Wong	Joanne Ng	Grace Kwok

Allied Environmental Consultants Limited

Member of AEC Group (HKEX Stock Code: 8320.HK)

27/F, Overseas Trust Bank Building, 160 Gloucester Road, Wan Chai, Hong Kong

www.asecg.com T: +852 2815 7028 F: +852 2815 5399

沛然環境評估工程顧問有限公司

沛然環保集團成員 (港交所股份代號: 8320.HK)

香港灣仔告士打道 160 號海外信託銀行大廈 27 樓

Table of Contents

1. Executive Summary.....	1
1.1. Background.....	1
1.2. Exceedance of Action and Limit Level	1
1.3. Implementation of Mitigation Measures	1
1.4. Record of Complaints	2
1.5. Record of Notification of Summons and Successful Prosecutions	2
2. Introduction	3
2.1. Background.....	3
2.2. Project Organisation	3
2.3. Environmental Status in the Reporting Quarter.....	3
3. Summary of EM&A Requirements.....	4
3.1. Monitoring Requirements	4
3.2. Environmental Mitigation Measures	5
4. Summary of EM&A Monitoring Results	6
4.1. Monitoring Data	6
4.2. Other Influencing Factors of the Monitoring Results	7
4.3. Monitoring Exceedances	7
4.4. 1-hour TSP Monitoring	9
4.5. 24-hour TSP Monitoring	9
4.6. Construction Noise Monitoring	9
4.7. Water Quality Monitoring	9
5. Waste Management	9
5.1. Waste Demand	9
6. Environmental Non-conformance	9
7. Comments, Recommendations and Conclusion	10
7.1. Comments.....	10

7.2. Recommendations.....	10
7.3. Conclusion	10

List of Figure

Figure 3-1 Locations of Monitoring and Control Station

Figure 3-2 Layout Plan of Project Area

List of Table

Table 3-1 -Summary of Impact EM&A Requirements.....	4
Table 4-1 - Summary of Monitoring Data	6
Table 4-2 - Summary of Exceedances	7

List of Appendices

Appendix 2-1	Project Organization Chart & Contact Information of Key Personnel
Appendix 2-2	Construction Works Programme
Appendix 3-1	Implementation of Recommended Mitigation Measures
Appendix 4-1	Meteorological Data Extracted from Hong Kong Observatory
Appendix 4-2	Graphical plots of the Monitoring Result
Appendix 5-1	Summary of Waste Flow Table
Appendix 6-1	Cumulative Statistics on Complaints, Notifications of Summons

1. Executive Summary

1.1. Background

- 1.1.1. This Quarterly Environmental Monitoring & Audit (EM&A) report presents the EM&A works performed in the period between June 2021 to August 2021 for “Port Shelter Sewerage, Stage 3 – Sewerage works at Po Toi O”.
- 1.1.2. The impact stage EM&A Programme for the Project includes air quality, noise, water quality, waste, ecology, fisheries, landscape and visual and built heritage monitoring. The recommended environmental mitigation measures were implemented on site and regular inspections were carried out to ensure that the environmental conditions are acceptable.
- 1.1.3. The EM&A programme was carried out by the ET in accordance with the EM&A Manual requirements. It is concluded from the EM&A works that adequate environmental mitigation measures have been implemented by the contractor where appropriate in the reporting quarter.
- 1.1.4. The construction commencement date of the project was revised on 27 April 2021. The construction commencement date of provision of village sewerage to the unsewered areas of Po Toi O has been revised from 1 March 2021 to 16 June 2021, and the construction commencement date of village sewerage construction of the local sewage treatment plant (STP) has been revised from 10 May 2021 to 16 June 2021. In view of the revised construction commencement date, the EM&A programme was subsequently suspended from 28 April 2021 until 16 June 2021.

1.2. Exceedance of Action and Limit Level

- 1.2.1. There was no breach of Action or Limit levels for Air Quality (1-hour TSP and 24-hour TSP) and Noise in this reporting quarter.

1.3. Implementation of Mitigation Measures

- 1.3.1. Construction phase weekly site inspections were carried out to confirm the implementation measures undertaken by the Contractor in the reporting quarter. The status of implementation of mitigation measures during the reporting quarter is shown in **Appendix 3-1**.

1.4. Record of Complaints

1.4.1. No environmental complaint was recorded in the reporting quarter.

1.5. Record of Notification of Summons and Successful Prosecutions

1.5.1. No notification of summons and successful prosecution were recorded in the reporting quarter.

2. Introduction

2.1. Background

- 2.1.1. Allied Environmental Consultants (AEC) has been appointed by Drainage Services Department (DSD) as the Environmental Team (ET) to undertake the EM&A programme during construction phase of the Project in accordance to the approved EM&A Manual for the Project. The Environmental Impact Assessment (EIA) Report for the Project (Register No: AEIAR-206/2017) was approved on 27 January 2017. The Environmental Permit (EP) (Permit No.: EP-516/2016) was issued on 27 January 2017 and is the current permit for the Project.
- 2.1.2. The Quarterly EM&A Report is prepared in accordance with the section 13.6 of the EM&A Manual. This Quarterly EM&A Report presents the monitoring works conducted from 1 June 2021 to 31 August 2021. The purpose of this report is to summarise the findings in the EM&A of the project over the reporting quarter.

2.2. Project Organisation

- 2.2.1. The project organization chart, key personnel contact names and numbers and lines of communication with respect to the onsite environmental management performance is shown in **Appendix 2-1**.

2.3. Environmental Status in the Reporting Quarter

- 2.3.1. During the reporting quarter, construction works at Po Toi O undertaken include:

- PTO-SW-03 (Open Trench, 25 nos., Length: 360m)
 - a) Installation of fencing
 - b) Temporary diversion of existing sewerage
 - c) Construction of sewer pipe, manhole and rising main by open trench
 - d) Tapping sewer & timber box

- Po Toi O Sewerage Treatment Plant (PTOSTP)
 - a) Site preparation

- 2.3.2. The Construction Works Programme of the Project is provided in **Appendix 2-2**.

3. Summary of EM&A Requirements

3.1. Monitoring Requirements

3.1.1. In accordance with the EM&A Manual, environmental parameters including air quality, noise have been monitored in the reporting quarter. The specific parameters, monitoring frequency and the respective Action and Limit levels are given in **Table 3-1**. Locations of the monitoring stations are provided in **Figure 3-1**.

Table 3-1 -Summary of Impact EM&A Requirements

Parameters ²	Descriptions	Locations ¹	Frequencies	Action Level	Limit Level
Air Quality	24-Hour TSP	AMS1N	At least once every 6 days	319 µg/m ³	500 µg/m ³
	24-Hour TSP	AMS2N1		279 µg/m ³	500 µg/m ³
	24-Hour TSP	AMS3N		303 µg/m ³	500 µg/m ³
	24-Hour TSP	AMS4N		278 µg/m ³	500 µg/m ³
	1-hour TSP	AMS1N		153 µg/m ³	260 µg/m ³
	1-hour TSP	AMS2N1		179 µg/m ³	260 µg/m ³
	1-hour TSP	AMS3N		158 µg/m ³	260 µg/m ³
	1-hour TSP	AMS4N		144 µg/m ³	260 µg/m ³
Noise	Leq, 30 minutes	NMS1N	At least once per week	When one documented complaint is received from any one of the noise sensitive receivers	75 dB(A)*
	Leq, 30 minutes	NMS2N1			75 dB(A)*
	Leq, 30 minutes	NMS3N			75 dB(A)*
	Leq, 30 minutes	NMS4N			75 dB(A)*

Notes:

- 1- Due to a number of limitations (i.e. EM&A approved monitoring stations not accessible) identified at the air quality and noise monitoring stations in the Approved EM&A Manual for the Project, the monitoring location AMS1 – AMS4 & NMS1 – NMS4 were replaced by alternative monitoring location AMS1N – AMS4N & NMS1N – NMS4N, which was approved by ER and IEC.
- 2- Marine construction was not commenced within the reporting quarter; hence impact EM&A requirement for water quality monitoring is not included in this table.

3.2. Environmental Mitigation Measures

- 3.2.1. Environmental mitigation measures have been recommended in the EM&A Manual. Summary implementation status of the environmental mitigation measures is provided in **Appendix 3-1**.

4. Summary of EM&A Monitoring Results

4.1. Monitoring Data

4.1.1. In accordance with the EM&A Manual, impact monitoring has been conducted in the reporting quarter. Meteorological data for the reporting quarter have been extracted from Hong Kong Observatory and present in **Appendix 4-1**. Monitoring data with graphical presentation for the reporting quarter are show in **Appendix 4-2** A summary on the monitoring results is presented in **Table 4.1**.

Table 4-1 - Summary of Monitoring Data

Parameter ¹	Monitoring Location	Minimum ²	Maximum ²	Average ²
Air Quality				
1-hour TSP	AMS1N	19.8	112.4	72.9
1-hour TSP	AMS2N1	33.3	131.8	70.8
1-hour TSP	AMS3N	36.0	111.1	67.7
1-hour TSP	AMS4N	40.8	100.7	62.8
24-hour TSP	AMS1N	21.6	99.5	70.1
24-hour TSP	AMS2N1	29.2	103.6	66.7
24-hour TSP	AMS3N	37.4	85.3	64.5
24-hour TSP	AMS4N	50.1	74.4	60.9
Construction Noise				
Leq(30min)	NMS1N	57.7	68.2	62.8
Leq(30min)	NMS2N1	53.2	63.8	59.6
Leq(30min)	NMS3N	52.6	68.0	62.0
Leq(30min)	NMS4N	50.3	58.7	54.9

Remarks:

1. Marine construction was not commenced within the reporting quarter; hence no water quality monitoring data summarized in this table.
2. The construction commencement date of the project was revised on 27 April 2021. In view of the revised construction commencement date, the EM&A programme was subsequently suspended from 28 April 2021 until 16 June 2021. Because of the EM&A programme was suspended, no monitoring data was recorded from 28 April 2021 to 16 June 2021. Therefore, the minimum, maximum and average of the monitoring data has summarized the monitoring data from 16 June 2021 to 27 August 2021 only.

4.2. Other Influencing Factors of the Monitoring Results**Air quality monitoring**

- 4.2.1. Major emission sources during air quality monitoring in the reporting quarter were mainly vehicle emission from Po Toi O Chuen Road and nearby residents' activities.

Noise monitoring

- 4.2.2. Major noise sources during noise monitoring in the reporting quarter were mainly road traffic noise.

4.3. Monitoring Exceedances

- 4.3.1. Summary of the exceedances in the reporting quarter is tabulated in **Table 4.2**.

Table 4-2 - Summary of Exceedances

Monitoring Station	Parameter ¹	No. of Exceedance ²		Action Taken
		Action Level	Limit Level	
Air Quality				
AMS1N	1-hour TSP	0	0	N/A
AMS2N1	1-hour TSP	0	0	N/A
AMS3N	1-hour TSP	0	0	N/A
AMS4N	1-hour TSP	0	0	N/A
AMS1N	24-hour TSP	0	0	N/A
AMS2N1	24-hour TSP	0	0	N/A
AMS3N	24-hour TSP	0	0	N/A
AMS4N	24-hour TSP	0	0	N/A
Construction Noise				
NMS1N	Leq(30min)	0	0	N/A
NMS2N1	Leq(30min)	0	0	N/A
NMS3N	Leq(30min)	0	0	N/A
NMS4N	Leq(30min)	0	0	N/A

Remarks:

1. Marine construction was not commenced in the reporting quarter, no water quality monitoring was required in according to approved EM&A manual; hence no water quality monitoring data was recorded.
2. The construction commencement date of the project was revised on 27 April 2021. In view of the

revised construction commencement date, the EM&A programme was subsequently suspended from 28 April 2021 until 16 June 2021. Because of the EM&A programme was suspended, no monitoring data was recorded from 28 April 2021 to 16 June 2021. Therefore, the minimum, maximum and average of the monitoring data has summarized the monitoring data from 16 June 2021 to 27 August 2021 only.

4.4. 1-hour TSP Monitoring

- 4.4.1. All 1-hour TSP monitoring was conducted as scheduled in the reporting quarter. No action/ limit level exceedance was recorded.

4.5. 24-hour TSP Monitoring

- 4.5.1. All 24-hour TSP monitoring was conducted as scheduled in the reporting quarter. No action/ limit level exceedance was recorded.

4.6. Construction Noise Monitoring

- 4.6.1. All construction noise monitoring was conducted as scheduled in the reporting quarter. No action/ limit level exceedance was recorded.

4.7. Water Quality Monitoring

- 4.7.1. No marine construction was commenced in the reporting quarter; no water quality sampling was required according to approved EM&A manual; hence No action/ limit level exceedance was recorded

5. Waste Management

5.1. Waste Demand

- 5.1.1. As advised by the Contractor, 13.29 m³ of inert C&D material was generated in the reporting quarter. For C&D wastes, 0 m³ of general refuse was disposed of at NENT landfill, 0 kg waste were collected by recycling contractors, and 0 kg of chemical wastes was collected by licensed Contractors in the reporting quarter.
- 5.1.2. The detailed summary of waste flow is show in **Appendix 5-1**.

6. Environmental Non-conformance

- 6.1.1. For this reporting quarter, no environmental complaints, non-compliance and environmental related prosecution or notification of summons was received. There was no breach of Action or Limit Levels for Air Quality and Noise monitoring in the reporting quarter.
- 6.1.2. Statistics on complaints, notifications of summons, successful prosecutions and public engagement activities are summarized in **Appendix 6-1**.

7. Comments, Recommendations and Conclusion

7.1. Comments

- 7.1.1. Based on the observations made during site audits and construction dust and noise monitoring results, no non-compliances and exceedances of air quality and noise limits were recorded.

7.2. Recommendations

- 7.2.1. Reviewing the implementation of the recommended mitigation measures in the EM&A Manual, it was observed that they were effective and efficient in controlling the potential impacts due to construction of the project during the reporting quarterly. Review of the effectiveness and efficiency of the EM&A programme will continue, and recommendations will be provided to remediate any potential impacts due to the project and to improve the EM&A programme if deficiencies of the existing EM&A programme are identified.

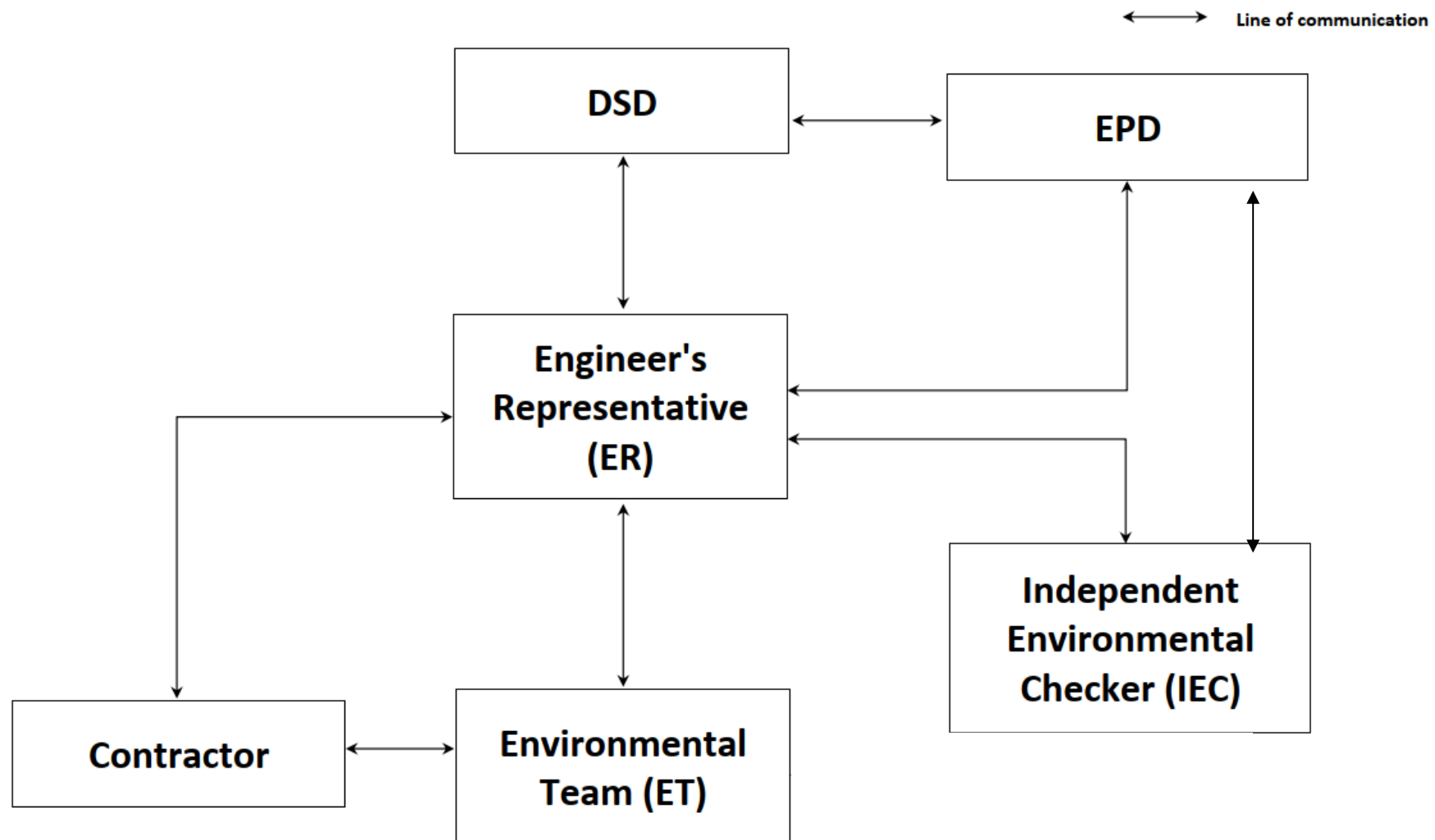
7.3. Conclusion

- 7.3.1. The EM&A programme as recommended in the EM&A Manual has been undertaken since the construction works of Port Shelter Sewerage, Stage 3 – Sewerage works at Po Toi O works commenced on 1 March 2021.
- 7.3.2. Monitoring of air quality and noise with respect to the Project is underway. In particular, the 1-hour TSP, 24-hour TSP and noise level (as Leq, 30 minutes) under monitoring have been checked against established Action and Limit levels. There was no breach of Action and Limit Levels for 1-hour TSP, 24-hour TSP and noise monitoring in the reporting quarter.
- 7.3.3. No environmental complaints and no notifications of summons or successful prosecution were received during the reporting quarter.
- 7.3.4. Weekly site inspections were conducted during the reporting quarter as required. It was observed that the Contractor had implemented all possible and feasible mitigation measures to mitigate the potential environmental impacts during construction phase works.

Appendix 2-1

Project Organization Chart & Contact Information of Key Personnel

Appendix 2-1 - Project Organization Chart & Contact Information of Key Personnel









Contact Information of Key Personnel

Position	Party	Name	Telephone
Project Proponent	Drainage Services Department (DSD)	Ms. Wing Yin Law	2594 7297
Resident Engineer (RE)	Binnies Hong Kong Limited	Mr. Eugene Chan	6392 3809
Independent Environmental Checker (IEC)	Acuity Sustainability Consulting Limited (ASC)	Dr. F.C. Tsang	2698 8060
Environmental Team (ET)	Allied Environmental Consultants Limited (AEC)	Mr. Timmy Wong	3915 7186
Environmental Officer (EO)	China Geo-engineering Corporation (CGC)	Mr. Jasper Tang	6997 5530
Hotline Telephone Number			6902 2820

Appendix 2-2

Construction works Programme

Project:DC/2019/09 Date: June 2021	Task		Split		Milestone		Project Summary		Split		Milestone	
	Project Guide: Critical Task		Progress		Summary		Project Guide: Critical Task		Progress		Summary	

Appendix 3-1

Implementation of Recommended Mitigation Measures

Appendix 3-1 - Recommended Mitigation Measures Implementation Status

Item	EM&A Ref.	EM&A Manual Recommended Mitigation/ Actions	Implementation Status ^{1,2}		
			June 2021	July 2021	August 2021
Air Quality Impact	A10	Good housekeeping to minimize dust generation, e.g. by properly handling and storing dusty materials.	N/A	obs	Rem
	A11	Adopt dust control measures, such as dust suppression using water spray on exposed soil at least 4 times a day, in areas with dusty construction activities and during material handling.	N/A	✓	✓
	A12	Store cement bags in shelter with 3 sides and the top covered by impervious materials if the stack exceeds 20 bags	N/A	N/A	N/A
	A13	Maintain a reasonable height when dropping excavated materials to limit dust generation	N/A	N/A	N/A
	A14	Limit vehicle speed within construction site and in Po Toi O to 10km/hr and confine vehicle movement in haul road	N/A	N/A	N/A
	A15	Minimize exposed earth after completion of work in a certain area by hydroseeding, vegetating, soil compacting or covering with bitumen	N/A	N/A	N/A
	A16	Provide wheel washing at construction site exit to clean the vehicle body and wheel	N/A	N/A	N/A

Item	EM&A Ref.	EM&A Manual Recommended Mitigation/ Actions	Implementation Status ^{1,2}		
			June 2021	July 2021	August 2021
	A17	Cover materials on trucks before leaving the construction site to prevent debris from dropping during traffic movement or being blown away by wind	N/A	N/A	N/A
	A18	Regular maintenance of plant equipment to prevent black smoke Emission	N/A	✓	✓
	A19	Throttle down or switch off unused machines or machine in intermittent use	N/A	✓	✓
	A20	Minimize excavation area as far as possible	N/A	✓	✓
	A21	Store odorous excavated materials in covered containers and remove off-site as soon as possible within 24 hours	N/A	N/A	✓
	A22	Cover open stockpiles of construction materials (e.g. aggregates, sand and fill materials) with impermeable materials such as tarpaulin during rainstorms.	N/A	obs	Rem
	A23	Hoarding of not less than 2.4 m high shall be erected from ground level to surround the construction site for sewage treatment plant along Po Toi O Chuen Road except for a construction site entrance or exit	N/A	N/A	N/A
	A24	Carry out air quality monitoring throughout the construction period	✓	✓	✓

Item	EM&A Ref.	EM&A Manual Recommended Mitigation/ Actions	Implementation Status ¹		
			June 2021	July 2021	August 2021
Noise Impact	N1	Use hand-held plant equipment or manual equipment within village area	N/A	N/A	N/A
	N2	For HDD, enclose the stationary plant equipment on three sides with cover. Only the side facing the sea shall be opened for heat exhaustion.	N/A	N/A	N/A
	N3	Generator should be placed at a fixed location at least 5-6m away from the NSRs and screened by noise barrier whenever excavation work has to be carried out at their front doors	N/A	N/A	✓
	N4	Avoid carrying out noisy activities at the same time. The work front of village sewer installation near NSRs PTO_N1 and PTO_N3 shall not be conducted concurrently with installation of Po Toi O Chuen Road sewer and horizontal directional drilling respectively.	✓	✓	✓
	N5	Vibratory poker shall only be operated 4m away from NSR and with noise barrier properly erected. Surfacing work within 4m from NSR shall be carried out by manual method.	N/A	N/A	✓
	N6	Schedule noisy activities to minimise exposure of nearby NSRs to high levels of construction noise	✓	✓	✓

Item	EM&A Ref.	EM&A Manual Recommended Mitigation/ Actions	Implementation Status ¹		
			June 2021	July 2021	August 2021
	N7	Use Quality Powered Mechanical Equipment (QPME) which produces lower noise level	✓	✓	✓
	N8	Erect 3m high mobile barriers with skid footing and a small cantilevered upper portion within a few meters of stationary plants and within about 5m of more mobile plant.	N/A	N/A	✓
	N9	Hand-held breaker shall be fitted with mufflers. A movable enclosure made up of plywood is proposed to surround both worker and breaker during breaking process. The internal wall of the enclosure should be laid with sound absorbent such as mineral wool.	N/A	N/A	✓
	N10	Regular maintenance of plant equipment to prevent noise emission due to impair	N/A	N/A	✓
	N11	Position mobile noisy equipment in location and direction away from NSR	N/A	N/A	✓
	N12	Use silencer or muffler on plant equipment and should be properly maintained	N/A	N/A	✓
	N13	Throttle down or switch off unused machines or machine in intermittent use between work	N/A	N/A	✓
	N14	Make good use of stockpiles or other structures for noise screening	N/A	N/A	N/A

Item	EM&A Ref.	EM&A Manual Recommended Mitigation/ Actions	Implementation Status ¹		
			June 2021	July 2021	August 2021
	N15	Mobile plant should be sited as far away from NSRs as possible	✓	✓	✓
	N16	Reduce the percentage on-time for some noisy PME's	✓	✓	✓
	N17	Carry out noise monitoring	✓	✓	✓

Item	EM&A Ref.	EM&A Manual Recommended Mitigation/ Actions	Implementation Status ¹		
			June 2021	July 2021	August 2021
Water Quality	W1	Divert the water from outfall of W3 (stream near Fairway Vista) during open cut excavation for laying of gravity sewer nearby.	✓	✓	Rem
	W2	Place sandbag along the upstream section of the stream near Fairway Vista and along rocky shore during open cut excavation for laying of gravity sewers/rising mains nearby.	N/A	N/A	✓
	W3	Intercept the water from u-channel at the foot of the slope where the STP will be built	N/A	obs	✓
	W4	Install cofferdam around the proposed excavation area for entry pit of HDD work to prevent falling of debris into the sea	N/A	N/A	N/A
	W5	Install sheet piles in marine waters by vibratory action.	N/A	N/A	N/A
	W6	Marine works (dredging, construction and installation works at diffuser location, backfilling) shall be carried out inside the watertight cofferdam. The cofferdam can only be removed after completion of work.	N/A	N/A	N/A
	W7	Dredging should be carried out by grab dredgers anchored outside the cofferdam. The marine sediment should be placed in sealed compartment of the marine barge.	N/A	N/A	N/A

Item	EM&A Ref.	EM&A Manual Recommended Mitigation/ Actions	Implementation Status ¹		
			June 2021	July 2021	August 2021
	W8	Water removed from the cofferdam should be desilted before discharge back into the sea.	N/A	N/A	N/A
Water Quality	W9	Carry out water quality monitoring at water sensitive receivers before and during cofferdam installation works, throughout dredging works, and during cofferdam extraction works	N/A	N/A	N/A
Water Quality	W12	Set up sedimentation tank for settling suspended solids in wastewater before discharge into storm drains. Sand/silt removal facilities such as sand traps, silt traps and sedimentation basin should be provided with adequate capacity.	N/A	obs	Rem
Water Quality	W13	Follow ProPECC PN 1/94 "Construction Site Drainage" as far as practicable	✓	obs	Rem
Water Quality	W14	Construct catchpits and perimeter channels prior to commencement of site formation works and earthworks.	N/A	N/A	N/A
Water Quality	W15	Maintain silt removal facilities, channels, manholes before and after rainstorm.	N/A	✓	✓
Water Quality	W16	Remove silt and grit from silt trap at regular interval.	N/A	✓	✓
Water Quality	W17	Well design works program to minimize the work areas to minimize the soil exposure and site runoff.	✓	obs	✓

Item	EM&A Ref.	EM&A Manual Recommended Mitigation/ Actions	Implementation Status ¹		
			June 2021	July 2021	August 2021
Water Quality	W18	Arrange soil excavation works outside rainy seasons (April to September) as far as possible. If this cannot be achieved, the following measures should be implemented:	N/A	N/A	✓
Water Quality		Cover temporary exposed slope surfaces with impermeable materials, e.g. tarpaulin	N/A	N/A	✓
Water Quality		Protect temporary access roads by crushed stone or gravel	N/A	N/A	N/A
Water Quality		Provide intercepting channels along crest/edge of excavation	N/A	N/A	✓
Water Quality		Provide intercepting channels along crest/edge of excavation?	N/A	N/A	✓
Water Quality	W19	Minimize exposed earth after completion of work in a certain area by hydroseeding, vegetating, soil compacting or covering with bitumen	✓	✓	✓
Water Quality	W20	Prevent rainwater from entering trenches. Excavation of trenches should be dug and backfilled in short sections during rainy seasons. Remove silt in rainwater collected from the trenches or foundation excavations prior to discharge to storm drains.	✓	Rem	✓

Item	EM&A Ref.	EM&A Manual Recommended Mitigation/ Actions	Implementation Status ¹		
			June 2021	July 2021	August 2021
Water Quality	W21	Cover open stockpiles of construction materials (e.g. aggregates, sand and fill materials) with impermeable materials such as tarpaulin during rainstorms.	N/A	obs	✓
Water Quality	W22	Cover and temporary seal manholes to prevent silt, construction materials or debris and surface runoff from entering foul sewers.	N/A	N/A	✓
Water Quality	W23	Remove waste from the construction site regularly.	N/A	N/A	✓
Water Quality	W24	Apply discharge license for effluent discharge. Treat the discharge to comply with the requirement in TM-DSS.	N/A	Rem	✓
Water Quality	W25	Reuse treated effluent onsite, e.g. dust suppression, wheel washing and general cleaning.	N/A	N/A	N/A
Water Quality	W26	Monitor effluent water quality.	N/A	N/A	✓
Water Quality	W27	Register as chemical waste producer if chemical waste will be generated.	✓	✓	✓
Water Quality	W28	Perform maintenance of vehicles and equipment that have oil leakage and spillage potential on hard standings within a bunded area with sumps and oil interceptors.	N/A	N/A	N/A

Item	EM&A Ref.	EM&A Manual Recommended Mitigation/ Actions	Implementation Status ¹		
			June 2021	July 2021	August 2021
Water Quality	W29	Dispose chemical waste in accordance to Waste Disposal Ordinance. Follow the <i>Code of Practice on the Packaging, Labelling and Storage of Chemical Wastes</i> , examples as follows:	N/A	N/A	N/A
Water Quality		Store chemical wastes with suitable containers to avoid leakage or spillage during storage, handling and transport	N/A	N/A	N/A
Water Quality		Label chemical waste containers according to the CoP to notify and warn the waste handlers	N/A	N/A	N/A
Water Quality		Store chemical wastes at designated safe location with adequate space	N/A	N/A	N/A
Water Quality	W30	Provide sufficient chemical toilets with regular maintenance by registered waste collector where necessary	N/A	N/A	N/A
Water Quality	W31	Provide a drip tray/container underneath the bentonite recycling system	N/A	N/A	N/A
Water Quality	W32	Carry out regular site inspection to audit the implementation of mitigation measures	✓	✓	✓
Water Quality	W33	Carry out effluent quality monitoring at location specified in the discharge licence	N/A	N/A	N/A

Item	EM&A Ref.	EM&A Manual Recommended Mitigation/ Actions	Implementation Status ¹		
			June 2021	July 2021	August 2021
Waste/Chemical Management	WM4	Allocate an area for waste sorting and storage of C&D materials into the following categories for reuse, recycle or disposal if possible. Remove waste from the construction site for sorting once generated if no suitable space can be identified.	✓	✓	✓
		Excavated materials suitable for reuse	N/A	N/A	N/A
		Inert C&D materials (or public fill) for disposal offsite	N/A	N/A	✓
		Non-inert C&D materials (or C&D waste) for disposal at landfills	N/A	N/A	N/A
		Records of quantities generated/recycled/disposed maintained?	N/A	N/A	✓
		chemical waste	N/A	N/A	N/A
		Bentonite slurry for reconditioning and reuse	N/A	N/A	N/A
		General refuse	N/A	N/A	N/A
Waste/Chemical Management	WM5	Adopt good site practice as follows:	✓	✓	✓
Waste/Chemical Management		Provide training to workers on site cleanliness, waste management (waste reduction, reuse and recycle) and chemical handling procedures	✓	✓	✓

Item	EM&A Ref.	EM&A Manual Recommended Mitigation/ Actions	Implementation Status ¹		
			June 2021	July 2021	August 2021
Waste/Chemical Management		Provide sufficient waste collection points and regular removal	✓	✓	✓
Waste/Chemical Management		Cover waste materials with tarpaulin or in enclosure during transportation	✓	✓	✓
Waste/Chemical Management		Maintain drainage systems, sumps and oil interceptors	✓	✓	✓
Waste/Chemical Management		Sort out chemical waste for proper handling and treatment onsite or offsite	✓	✓	✓
Waste/Chemical Management	WM6	Adopt waste reduction measures as follows:	✓	✓	✓
Waste/Chemical Management		Allocate area/containers for sorting, recovering and storing waste for reuse, recycle or disposal (e.g. demolition debris and excavated materials, general refuse like aluminium cans.) Remove waste from the construction site for sorting once generated if no suitable space can be identified.	✓	✓	✓
Waste/Chemical Management		Allocate area for proper storage of construction materials to prevent contamination prevent soil contamination?	✓	✓	✓
Waste/Chemical Management		Minimize wastage through careful planning and avoiding over purchase of construction materials	✓	✓	✓

Item	EM&A Ref.	EM&A Manual Recommended Mitigation/ Actions	Implementation Status ¹		
			June 2021	July 2021	August 2021
Waste/Chemical Management	WM7	Prepare and implement a site-specific Waste Management Plan (WMP) as part of Environmental Management Plan (EMP) in accordance with ETWB TCW No. 19/2005. Detail waste management method in the form of avoidance, reuse, recovery, recycling, storage, collection, treatment and disposal according to the recommendations on the EIA and EM&A Manual. It should be approved by the ER and regularly reviewed.	✓	✓	✓
Waste/Chemical Management	WM8	Store waste materials properly as follows:	N/A	N/A	N/A
Waste/Chemical Management		Avoid contamination by proper handling and storing waste	N/A	N/A	N/A
Waste/Chemical Management		Prevent erosion by covering waste	N/A	N/A	N/A
Waste/Chemical Management		Apply water spray on excavated materials	N/A	N/A	N/A
Waste/Chemical Management		Maintain and clean storage area regularly	N/A	N/A	N/A
Waste/Chemical Management		Sort and stockpile different materials at designated location to enhance reuse	N/A	N/A	N/A

Item	EM&A Ref.	EM&A Manual Recommended Mitigation/ Actions	Implementation Status ¹		
			June 2021	July 2021	August 2021
Waste/Chemical Management	WM9	Apply for relevant waste disposal permits in accordance with the Waste Disposal Ordinance (Cap. 354), Waste Disposal (Charges for Disposal of Construction Waste) Regulation (Cap.345) and the Land (Miscellaneous Provisions) Ordinance (Cap.28), Dumping at Sea Ordinance (Cap. 466).	✓	✓	✓
Waste/Chemical Management	WM10	Hire licensed waste disposal contractors for waste collection and removal. Dispose waste at licensed waste disposal facilities	✓	✓	✓
Waste/Chemical Management	WM11	Implement trip-ticket system for recording the amount of waste generated, recycled and disposed, including chemical wastes	✓	✓	✓
Waste/Chemical Management	WM12	Provide wheel washing at construction site exit to clean the vehicle body and wheel	N/A	N/A	N/A
Waste/Chemical Management	WM13	Reduce water content in wet spoil generated from piling work by mixing with dry materials. Only dispose treated spoil with less than 25% dry density to Public Fill Reception Facilities	✓	✓	✓

Item	EM&A Ref.	EM&A Manual Recommended Mitigation/ Actions	Implementation Status ¹		
			June 2021	July 2021	August 2021
Waste/Chemical Management	WM14	Dispose dry waste or waste with less than 70% water content by weight to landfill	✓	✓	✓
Waste/Chemical Management	WM15	Follow the <i>Code of Practice on the Packaging, Labelling and Storage of Chemical Waste</i> as follows:	✓	✓	✓
Waste/Chemical Management		Store chemical wastes with suitable containers. Seal and maintain the container to avoid leakage or spillage during storage, handling and transport	✓	✓	✓
Waste/Chemical Management		Label chemical waste containers in both English and Chinese with instructions in accordance to Schedule 2 of the Waste Disposal (Chemical Waste) (General) Regulation	✓	✓	✓
Waste/Chemical Management		The container capacity should be smaller than 450 litres unless agreed by the EPD	✓	✓	✓
Waste/Chemical Management	WM16	Comply with the requirement of the chemical storage area:	N/A	N/A	N/A
Waste/Chemical Management		Store only chemical waste and label clearly the chemical characters of the waste	N/A	N/A	N/A

Item	EM&A Ref.	EM&A Manual Recommended Mitigation/ Actions	Implementation Status ¹		
			June 2021	July 2021	August 2021
Waste/Chemical Management	WM16	Have at least 3 sides enclosed and protected from rainfall with cover	N/A	N/A	N/A
Waste/Chemical Management		Provide sufficient ventilation	N/A	N/A	N/A
Waste/Chemical Management		Have impermeable floor and has bunds to contain 110% of the capacity of the largest container or 20% of the total volume of the stored waste in the area, whichever is larger	N/A	N/A	N/A
Waste/Chemical Management	WM17	Transfer used lubricants, waste oils and other chemicals to oil recycling companies, if possible, and empty oil drums for reuse or refill. No direct or indirect discharge is permitted	N/A	N/A	N/A
Waste/Chemical Management	WM18	Hire licensed chemical waste disposal contractors for waste collection and removal. Dispose chemical waste at the approved Chemical Waste Treatment Centre at Tsing Yi or other licensed facility	N/A	N/A	N/A
Waste/Chemical Management	WM19	Hire reputable waste collector to separately collect and dispose general refuse from other wastes. Cover the waste to prevent being blown away	N/A	N/A	N/A

Item	EM&A Ref.	EM&A Manual Recommended Mitigation/ Actions	Implementation Status ¹		
			June 2021	July 2021	August 2021
Waste/Chemical Management	WM20	Provide recycling bins for sorting out recyclables for collection by recycling companies. Non-recyclables should be removed to designated landfills every day by licensed collectors to prevent environmental and health nuisance.	N/A	N/A	N/A
Waste/Chemical Management	WM21	Organize training and reminders to site staff on waste minimization through avoidance and reduction, reusing and recycling	N/A	N/A	Rem
Waste/Chemical Management	WM22	Used bentonite shall be reconditioned onsite and reused as far as practical to minimize wastage. If this is deemed not viable, the used bentonite shall be delivered offsite for reconditioning.	N/A	N/A	N/A
Waste/Chemical Management	WM23	Characterize the sediment quality of the marine sediment to be dredged and submit a Sediment Quality Report for EPD's approval. Dispose the dredged marine sediment in accordance with ETWB TC(W) No. 34/2002	N/A	N/A	N/A

Item	EM&A Ref.	EM&A Manual Recommended Mitigation/ Actions	Implementation Status ¹		
			June 2021	July 2021	August 2021
Ecology	E1	Erect bright colour fencing along the boundary of the undisturbed region of the shrubland and woodland, and around <i>Diospyros vaccinioides</i> , a plant species of conservation importance, near the work boundary to remind workers not to trespass or occupy the area, and to be careful during operation of equipment.	N/A	obs	Rem
	E2	Reinstate the disturbed rocky shore with the rocks temporarily removed	N/A	N/A	N/A
	E3	Place sandbag around the section of W3 next to Fairway Vista and along the shore during open cut excavation for laying of gravity sewer nearby.	N/A	N/A	N/A
Ecology	E4	Temporarily divert the water from outfall of W3 away from excavation area.	N/A	N/A	✓
Ecology	E5	Inspect the condition of the <i>Diospyros vaccinioides</i> near the work boundary as part of weekly site audit	✓	✓	✓
Ecology	E6	Erection of hoarding, fencing or provision of clear demarcation of work zones	N/A	N/A	N/A
Ecology	E7	Designate areas for placement of equipment, building materials and wastes away from the natural environment	N/A	N/A	N/A

Item	EM&A Ref.	EM&A Manual Recommended Mitigation/ Actions	Implementation Status ¹		
			June 2021	July 2021	August 2021
Ecology	E8	Carry out tree preservation and compensatory tree planting will be carried out in accordance with DEVB TCW No. 7/2015.	✓	✓	✓

Item	EM&A Ref.	EM&A Manual Recommended Mitigation/ Actions	Implementation Status ¹		
			June 2021	July 2021	August 2021
Landscape and Visual	CM8	Protective materials to be provided to natural rocky coastline to prevent damage to existing landform from plant and machinery during temporary drilling operations. Reinstatement following removal of plant & equipment to original or improved condition shall be undertaken.	N/A	N/A	N/A
Landscape and Visual	OM2	Use of appropriate building materials and colours for Sewage Treatment Plant to complement surroundings	N/A	N/A	N/A
Landscape and Visual	CM1	The construction area and contractor's temporary works areas should be minimised to avoid impacts on adjacent landscape. All slope excavation shall take place from within the work boundary to minimise impacts on adjacent slopes.	✓	✓	✓
Landscape and Visual	CM2	Reduction of construction period to practical minimum	✓	✓	✓
Landscape and Visual	CM3	Construction traffic (land and sea) including construction plant, construction vessels and barges to be kept to a practical minimum.	N/A	N/A	N/A
Landscape and Visual	CM4	Erection of decorative mesh screens or construction hoardings and/or temporary noise barriers around works areas in visually unobtrusive colours.	N/A	N/A	N/A
Landscape and Visual	CM5	Avoidance of excessive height and bulk of site buildings and structures.	N/A	N/A	N/A

Item	EM&A Ref.	EM&A Manual Recommended Mitigation/ Actions	Implementation Status ¹		
			June 2021	July 2021	August 2021
Landscape and Visual	CM6	Control of night-time lighting by hooding all lights and through minimisation of night working periods.	N/A	N/A	N/A
Landscape and Visual	CM7	All existing trees shall be carefully protected during construction. A Detailed Tree Protection Specification shall be provided in the Contract Specification. Under this specification, the Contractor shall be required to submit, for approval, a detailed working method statement for the protection of trees prior to undertaking any works adjacent to all retained trees, including trees in contractor's works areas. Tree risk assessment shall be undertaken to all existing trees within the project site as per "Guidelines for Tree Risk Assessment and Management Arrangement"	✓	✓	✓
Landscape and Visual	OM3	Lighting units to be directional and minimise unnecessary light spill and glare.	N/A	N/A	N/A
Landscape and Visual	OM4	Greening measures to reinstate the landscape which are appropriate to the context, including tree and shrub planting and vertical greening, shall be implemented.	✓	✓	✓

Item	EM&A Ref.	EM&A Manual Recommended Mitigation/ Actions	Implementation Status ¹		
			June 2021	July 2021	August 2021
Building Heritage	BH1	Undertake condition survey by professional qualified building surveyor or engineer to record the existing condition of the built heritage resources.	N/A	✓	Rem
Building Heritage	BH2	Carry out vibration and settlement monitoring to built heritage resources. A maximum vibration level 7.5mm/s shall be adopted for the Grade 3 Hung Shing Temple and settlement check points in the Alert/Alarm/Action limit levels at 6mm/8mm/10mm shall be adopted.	N/A	obs	N/A
Building Heritage	BH3	Are protective covering or protective screen provided to built heritage resources which are close to building area? (c.f. BH3)	N/A	N/A	N/A
Building Heritage	BH4	Maintain public access to the cultural landscape features (c.f. BH4)	N/A	N/A	N/A
Building Heritage	BH5	Provision of at least 1m buffer zone from the proposed works provided? (c.f. BH5)	N/A	N/A	N/A

Remark

N/A – Not Applicable

✓ – Implemented

Obs – Observed

Rem – Reminder

Notes:

1. The construction commencement date of the project was revised on 27 April 2021. The construction commencement date of provision of village sewerage to the unsewered areas of Po Toi O has been revised from 1 March 2021 to 16 June 2021, and the construction commencement date of village sewerage construction of the local sewage treatment plant (STP) has been revised from 10 May 2021 to 16 June 2021. In view of the revised construction commencement date, the EM&A programme was subsequently suspended from 28 April 2021 until 16 June 2021.

Appendix 4-1

Meteorological Data Extracted from Hong Kong Observatory

Appendix 4-1 Daily Extract of Meteorological Observations from HKO, May 2021 – August 2021

2021/05 Daily Extract of Meteorological Observations from HKO

Day	Hong Kong Observatory								King's Park	Waglan Island^	
	Mean Pressure (hPa)	Air Temperature			Mean Dew Point (deg. C)	Mean Relative Humidity (%)	Mean Amount of Cloud (%)	Total Rainfall (mm)	Total Bright Sunshine (hours)	Prevailing Wind Direction (degrees)	Mean Wind Speed (km/h)
		Absolute Daily Max (deg. C)	Mean (deg. C)	Absolute Daily Min (deg. C)							
01	1012.2	30.0	26.3	23.8	21.5	76	83	0.0	5.7	250	9.8
02	1013.0	30.8	26.5	24.5	23.2	82	82	1.2	3.5	080	10.4
03	1012.5	25.4	24.3	23.5	22.3	89	95	8.8	0.1	090	33.5
04	1011.1	31.3	26.6	23.1	23.5	84	82	12.5	6.7	080	13.8
05	1012.9	31.7	26.6	23.3	22.5	79	74	0.5	9.0	090	11.2
06	1015.4	28.6	25.2	23.4	21.2	79	75	Trace	6.7	080	27.7
07	1013.2	30.5	26.6	24.0	22.2	77	81	0.0	10.1	020	10.8
08	1009.8	30.9	27.7	25.4	23.6	79	52	0.0	10.1	240	18.1
09	1009.0	31.7	28.3	26.8	24.2	79	64	0.0	8.2	240	23.2
10	1008.8	31.8	28.4	26.4	23.7	76	66	0.0	8.5	190	14.3
11	1008.4	31.4	29.2	27.7	24.7	77	74	Trace	5.2	180	20.5
12	1008.3	32.1	29.6	28.2	25.3	78	80	Trace	4.1	200	20.3
13	1008.5	32.0	29.5	28.0	25.5	79	85	3.9	5.0	170	18.8
14	1009.0	34.0	30.0	28.1	25.4	77	70	0.0	5.9	160	18.9
15	1009.0	33.8	29.9	27.9	24.8	74	44	0.0	10.8	180	14.8
16	1009.1	33.5	30.2	28.2	25.0	74	58	Trace	9.6	230	19.8
17	1009.8	33.3	30.4	28.8	25.5	75	74	0.0	6.5	200	18.1
18	1009.2	32.5	30.2	28.3	25.5	76	78	1.3	5.5	210	23.8
19	1007.9	33.5	30.3	28.8	25.3	75	76	0.0	6.3	190	25.1
20	1008.1	33.3	30.5	29.2	25.4	75	86	0.0	5.6	230	25.2
21	1007.8	34.0	30.7	29.5	25.6	75	80	Trace	7.8	220	27.8
22	1007.0	34.3	30.5	27.8	25.8	77	71	2.6	7.5	200	20.0
23	1007.8	36.1	31.4	28.9	25.9	74	72	Trace	11.4	160	15.5
24	1009.6	31.5	29.8	27.6	26.1	81	83	15.7	5.7	190	9.6
25	1010.2	30.1	28.8	27.5	25.7	83	85	4.8	3.8	090	5.8

Day	Hong Kong Observatory								King's Park	Waglan Island^	
	Mean Pressure (hPa)	Air Temperature			Mean Dew Point (deg. C)	Mean Relative Humidity (%)	Mean Amount of Cloud (%)	Total Rainfall (mm)	Total Bright Sunshine (hours)	Prevailing Wind Direction (degrees)	Mean Wind Speed (km/h)
		Absolute Daily Max (deg. C)	Mean (deg. C)	Absolute Daily Min (deg. C)							
26	1009.4	33.5	30.1	27.8	25.5	77	67	4.0	8.7	220	11.3
27	1009.6	33.2	30.3	28.2	25.6	76	71	1.0	10.6	240	22.6
28	1009.6	33.6	30.6	28.5	25.9	77	71	0.0	11.1	240	25.3
29	1007.1	32.8	30.2	28.8	26.1	79	84	0.0	7.8	240	33.1
30	1005.1	32.3	30.3	29.2	26.7	81	84	Trace	4.9	240	34.1
31	1004.3	32.4	29.6	26.7	26.5	84	88	8.7	1.6	230	25.3

^ Information of wind direction and wind speed for Waglan Island are based on automatic weather station data since January 1989

Trace means rainfall less than 0.05 mm

Source: <https://www.hko.gov.hk/en/cis/dailyExtract.htm?y=2021&m=5>

2021/06 Daily Extract of Meteorological Observations from HKO

Day	Hong Kong Observatory								King's Park	Waglan Island^	
	Mean Pressure (hPa)	Air Temperature			Mean Dew Point (deg. C)	Mean Relative Humidity (%)	Mean Amount of Cloud (%)	Total Rainfall (mm)	Total Bright Sunshine (hours)	Prevailing Wind Direction (degrees)	Mean Wind Speed (km/h)
		Absolute Daily Max (deg. C)	Mean (deg. C)	Absolute Daily Min (deg. C)							
01	1006.6	29.3	26.5	24.1	24.9	91	92	45.8	0.4	40	13.7
02	1006.9	31.3	28.3	25.0	25.5	85	85	2.4	1.3	210	10.9
03	1006.3	34.0	30.3	27.9	25.8	77	63	0.0	9.3	200	9.4
04	1004.7	29.8	28.4	26.7	25.5	84	87	7.5	0.9	240	17.4
05	1004.3	29.2	27.3	25.6	21.8	73	80	Trace	3.1	270	9.9
06	1004.6	31.4	28.2	26.4	23.0	74	64	Trace	5.9	290	12.4
07	1007.3	32.2	28.7	26.6	24.5	78	68	Trace	6.2	80	27.7
08	1008.0	33.5	29.3	26.5	25.3	79	84	0.9	10.1	60	23.2
09	1007.2	29.9	27.9	26.4	25.5	87	88	48.6	3.9	80	19.2
10	1005.6	32.8	28.8	25.5	25.5	83	82	29.4	6.8	70	28.6
11	1005.4	32.9	29.1	26.7	25.7	82	85	31.2	7.0	70	39.1
12	1007.5	29.5	27.7	26.2	25.7	89	88	30.3	0.8	110	32
13	1008.5	32.0	28.9	26.0	26.0	85	88	2.8	2.1	130	21.9
14	1006.1	31.1	29.3	27.8	25.8	81	88	0.3	3.6	190	20
15	1004.4	31.8	29.6	27.2	25.6	79	87	6.2	7.2	200	24.2
16	1006.3	33.3	30.6	29.1	25.7	76	82	0.0	6.2	210	28.3
17	1007.7	32.8	30.4	27.7	25.9	77	63	9.6	8.6	230	24.9
18	1006.9	32.8	30.6	29.0	26.0	77	66	3.9	9.5	240	37.1
19	1004.8	33.0	30.6	29.5	26.1	77	81	Trace	8.2	240	37
20	1003.0	32.8	30.7	29.4	26.4	78	84	0.0	8.3	230	34.3
21	1003.1	32.4	30.4	29.4	26.6	80	86	1.2	4.6	240	32.4
22	1005.1	30.2	27.0	24.7	24.7	87	88	75.3	0.3	250	21.4
23	1005.9	29.0	26.4	25.1	24.2	88	89	66.4	0.2	260	16.8
24	1006.0	26.7	26.0	25.1	24.5	91	90	20.8	0.2	80	15.3
25	1006.3	29.0	27.1	26.0	24.8	87	87	6.8	0.9	210	12.6
26	1007.2	29.9	27.9	25.9	26.0	90	89	61.3	0.8	220	9.6

Day	Hong Kong Observatory								King's Park	Waglan Island [^]	
	Mean Pressure (hPa)	Air Temperature			Mean Dew Point (deg. C)	Mean Relative Humidity (%)	Mean Amount of Cloud (%)	Total Rainfall (mm)	Total Bright Sunshine (hours)	Prevailing Wind Direction (degrees)	Mean Wind Speed (km/h)
		Absolute Daily Max (deg. C)	Mean (deg. C)	Absolute Daily Min (deg. C)							
27	1006.4	30.0	29.4	28.4	26.4	84	88	5.8	1.4	230	29.8
28	1005.2	29.6	27.7	24.0	25.7	89	92	166.5	0.1	210	19.9
29	1005.2	30.7	29.6	28.8	26.1	82	86	4.6	0.8	220	32.2
30	1006.1	32.6	30.1	29.0	26.0	79	88	0.4	3.5	210	31.3

[^] Information of wind direction and wind speed for Waglan Island are based on automatic weather station data since January 1989

Trace means rainfall less than 0.05 mm

Source: <http://www.weather.gov.hk/wxinfo/pastwx/metob202106.htm>

2021/07 Daily Extract of Meteorological Observations from HKO

Day	Hong Kong Observatory								King's Park	Waglan Island^	
	Mean Pressure (hPa)	Air Temperature			Mean Dew Point (deg. C)	Mean Relative Humidity (%)	Mean Amount of Cloud (%)	Total Rainfall (mm)	Total Bright Sunshine (hours)	Prevailing Wind Direction (degrees)	Mean Wind Speed (km/h)
		Absolute Daily Max (deg. C)	Mean (deg. C)	Absolute Daily Min (deg. C)							
01	1006.3	32.4	30.3	29.2	25.9	78	88	Trace	7.5	200	29.6
02	1006.7	32.8	30.6	29.3	26.1	77	87	-	8.0	220	28.5
03	1006.4	33.0	30.4	29.1	26.3	79	85	Trace	5.4	200	20.5
04	1007.2	33.2	30.4	28.9	26.3	79	81	-	7.5	130	11.3
05	1007.4	33.8	30.2	28.0	26.2	79	68	2.3	6.5	080	24.8
06	1006.4	32.7	29.4	26.7	25.6	80	74	18.4	6.1	090	20.4
07	1009.1	33.1	29.4	26.6	25.8	81	73	11.7	5.8	130	28.9
08	1011.4	32.8	29.8	28.4	25.7	79	49	1.5	7.0	130	19.8
09	1010.3	34.8	30.5	28.2	25.6	76	28	-	9.7	110	7.2
10	1010.4	34.0	30.5	28.2	25.8	76	60	-	11.7	100	12.6
11	1011.1	33.6	30.6	28.8	26.0	77	84	Trace	9.8	110	11.6
12	1010.2	34.8	30.9	28.7	25.8	75	73	0.1	10.2	150	12.3
13	1008.5	35.3	31.1	28.8	25.2	72	55	-	11.7	200	8.6
14	1008.3	34.1	30.7	29.1	25.7	75	47	1.5	8.0	130	8.0
15	1008.9	35.4	31.3	28.9	25.3	71	41	-	12.0	160	10.9
16	1008.5	30.9	29.6	28.7	25.3	78	81	Trace	0.5	070	8.1
17	1005.8	31.2	28.8	26.9	25.0	80	88	0.2	5.6	080	19.7
18	1003.3	28.8	26.9	24.9	25.1	90	88	42.4	0.4	070	32.7
19	1002.3	27.9	26.5	25.0	25.1	93	93	117.2	0.3	090	42.8
20	1002.6	27.1	26.2	25.3	25.2	94	95	87.8	-	090	32.0
21	1003.0	27.8	26.8	25.3	25.7	94	88	28.4	0.2	100	25.1
22	1001.0	32.8	29.3	26.9	25.3	80	66	-	11.7	060	12.0
23	998.3	34.1	30.3	27.4	25.8	77	40	-	10.7	240	16.4
24	998.0	33.2	29.8	26.5	26.4	82	70	26.5	6.3	240	16.4
25	999.4	33.6	29.6	25.9	25.8	81	55	8.9	9.6	230	18.8
26	998.1	33.9	30.7	28.7	26.4	78	53	-	9.9	240	19.9

Day	Hong Kong Observatory								King's Park	Waglan Island [^]	
	Mean Pressure (hPa)	Air Temperature			Mean Dew Point (deg. C)	Mean Relative Humidity (%)	Mean Amount of Cloud (%)	Total Rainfall (mm)	Total Bright Sunshine (hours)	Prevailing Wind Direction (degrees)	Mean Wind Speed (km/h)
		Absolute Daily Max (deg. C)	Mean (deg. C)	Absolute Daily Min (deg. C)							
27	996.8	35.3	31.3	29.5	26.4	75	67	Trace	8.5	240	20.2
28	997.5	34.1	30.8	29.1	26.8	79	76	Trace	6.4	240	27.9
29	1000.1	32.3	29.5	28.3	26.0	82	84	7.8	1.8	230	12.3
30	1001.4	30.5	28.8	26.5	25.7	83	85	7.9	0.6	230	15.0
31	1000.3	32.2	29.7	27.0	26.6	84	88	16.9	4.1	230	31.2

[^] Information of wind direction and wind speed for Waglan Island are based on automatic weather station data since January 1989

Trace means rainfall less than 0.05 mm

Source: <http://www.weather.gov.hk/wxinfo/pastwx/metob202107.htm>

2021/08 Daily Extract of Meteorological Observations from HKO

Day	Hong Kong Observatory								King's Park	Waglan Island^	
	Mean Pressure (hPa)	Air Temperature			Mean Dew Point (deg. C)	Mean Relative Humidity (%)	Mean Amount of Cloud (%)	Total Rainfall (mm)	Total Bright Sunshine (hours)	Prevailing Wind Direction (degrees)	Mean Wind Speed (km/h)
		Absolute Daily Max (deg. C)	Mean (deg. C)	Absolute Daily Min (deg. C)							
1	998.5	32.5	29.4	27.1	26.0	83	83	11.6	5.3	240	25.1
2	998.3	33.9	30.0	28.5	26.0	80	84	Trace	5.8	230	17.2
3	997.2	29.7	28.2	27.1	26.0	88	82	19.7	0.9	090	24.0
4	995.6	31.3	28.2	25.9	25.3	85	84	41.9	1.5	360	22.4
5	996.0	28.6	27.6	26.2	25.9	90	88	28.1	0.1	260	31.0
6	998.0	29.7	28.3	26.4	26.2	89	89	31.0	0.3	260	28.5
7	1001.3	30.9	28.8	27.6	25.9	85	86	-	3.2	250	23.7
8	1004.3	31.5	29.3	27.8	26.5	85	86	3.1	1.6	240	18.3
9	1005.4	31.3	29.1	27.2	26.2	85	88	36.3	1.7	220	22.0
10	1005.9	30.4	29.0	27.5	26.6	87	88	17.3	0.8	190	14.8
11	1008.3	32.1	29.5	27.1	26.4	84	87	3.0	5.6	210	15.0
12	1008.9	33.0	29.0	26.8	25.5	82	78	1.0	6.5	200	8.5
13	1006.2	30.7	28.6	26.6	25.3	83	80	5.4	6.4	210	11.9
14	1006.4	29.2	28.0	26.6	25.1	85	87	2.2	0.9	220	19.8
15	1010.2	30.0	27.3	25.7	25.0	87	83	5.7	1.2	200	7.8
16	1012.5	31.0	28.3	26.2	25.1	83	56	3.9	6.0	240	7.9
17	1010.5	32.5	29.5	27.4	25.1	78	42	-	11.1	240	13.3
18	1008.2	32.3	29.5	28.1	24.9	77	80	-	7.0	250	13.1
19	1008.6	31.0	28.6	26.2	25.7	84	72	34.6	5.6	070	7.8
20	1009.5	32.5	29.5	27.3	24.9	77	47	Trace	11.1	220	11.0
21	1008.6	32.5	29.8	28.0	25.0	76	68	-	11.2	230	18.7
22	1007.4	33.1	30.1	28.3	24.8	74	63	-	10.8	230	21.3
23	1007.2	33.2	30.2	28.4	25.1	75	61	Trace	9.9	230	17.6
24	1007.7	32.1	29.6	26.6	25.4	79	78	23.7	7.2	220	9.8
25	1009.0	34.4	29.7	28.2	25.6	79	84	1.1	7.7	120	7.5
26	1011.0	32.7	29.7	27.1	25.8	80	71	2.2	8.5	100	7.8
27	1012.0	29.2	25.6	23.4	23.6	89	82	29.3	0.5	080	20.2

Day	Hong Kong Observatory								King's Park	Waglan Island [^]	
	Mean Pressure (hPa)	Air Temperature			Mean Dew Point (deg. C)	Mean Relative Humidity (%)	Mean Amount of Cloud (%)	Total Rainfall (mm)	Total Bright Sunshine (hours)	Prevailing Wind Direction (degrees)	Mean Wind Speed (km/h)
		Absolute Daily Max (deg. C)	Mean (deg. C)	Absolute Daily Min (deg. C)							
28	1011.6	29.8	26.9	24.9	23.4	81	77	22.0	7.3	010	16.2
29	1011.2	29.9	27.8	25.3	24.7	83	86	13.9	4.0	050	20.2
30	1011.4	32.9	29.1	27.4	25.3	81	75	Trace	8.9	040	15.5
31	1011.1	29.1	27.3	25.2	25.1	88	87	13.5	1.4	020	13.2

[^] Information of wind direction and wind speed for Waglan Island are based on automatic weather station data since January 1989

Trace means rainfall less than 0.05 mm

Source: <http://www.weather.gov.hk/wxinfo/pastwx/metob202108.htm>

Appendix 4-2

Graphical plots of the Monitoirng Result

Appendix 4-2 - Graphical plots of the Monitoring Result**AMS1N – 1- hour and 24-hour TSP Monitoring**

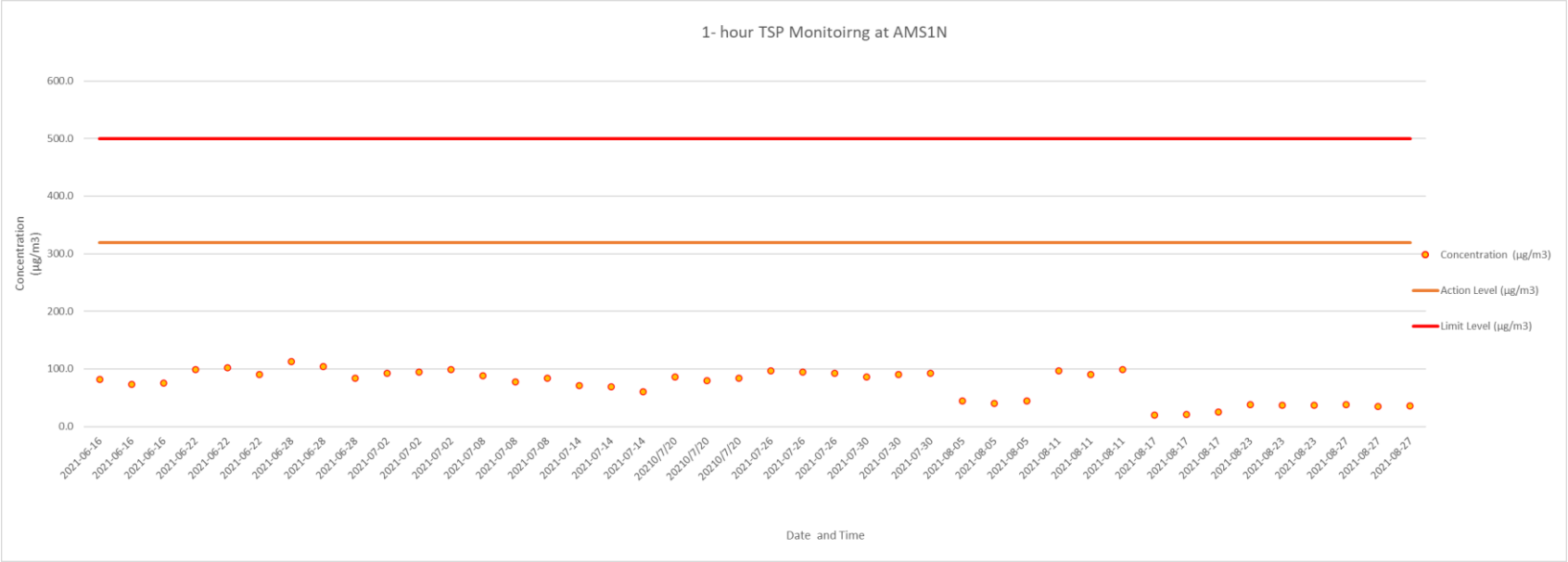
Date	Weather	1-hour TSP Monitoring				24-hour TSP Monitoring	
			Start Time	Concentration ($\mu\text{g}/\text{m}^3$)	Average Concentration ($\mu\text{g}/\text{m}^3$)	Start Time	Concentration ($\mu\text{g}/\text{m}^3$)
05/2021	Monitoring suspend*						
16/6/2021	Sunny	1st hr	13:40	81.9	77	08:40	79.8
		2nd hr	14:40	73.2			
		3rd hr	15:40	75.3			
22/6/2021	Cloudy	1st hr	08:52	99.3	97	08:52	71.4
		2nd hr	09:52	101.5			
		3rd hr	10:52	90.6			
28/6/2021	Cloudy	1st hr	15:32	112.4	100	10:32	98.0
		2nd hr	16:32	103.7			
		3rd hr	17:32	84.0			
2/7/2021	Fine	1st hr	15:27	92.8	95.7	09:27	99.5
		2nd hr	16:27	94.9			
		3rd hr	17:27	99.3			
8/7/2021	Fine	1st hr	15:30	88.4	83.3	08:30	80.1
		2nd hr	16:30	77.5			

		3rd hr	17:30	84.0			
14/7/2021	Sunny	1st hr	15:17	71.0	66.6	10:17	80.0
		2nd hr	16:17	68.8			
		3rd hr	17:17	60.1			
20/7/2021	Cloudy	1st hr	14:11	86.2	83.3	10:11	81.1
		2nd hr	15:11	79.7			
		3rd hr	16:11	84.0			
26/7/2021	Fine	1st hr	10:10	97.1	94.9	09:10	83.8
		2nd hr	11:10	94.9			
		3rd hr	12:10	92.8			
30/7/2021	Fine	1st hr	15:32	86.2	89.9	09:32	90.4
		2nd hr	16:32	90.6			
		3rd hr	17:32	92.8			
5/8/2021	Fine	1st hr	09:41	44.0	42.8	09:41	40.4
		2nd hr	10:41	40.4			
		3rd hr	11:41	44.0			
11/8/2021	Fine	1st hr	14:15	97.1	95.7	09:15	91.1
		2nd hr	15:15	90.6			
		3rd hr	16:15	99.3			
17/8/2021	Fine	1st hr	15:06	19.8	21.8	09:06	21.6
		2nd hr	16:06	21.0			

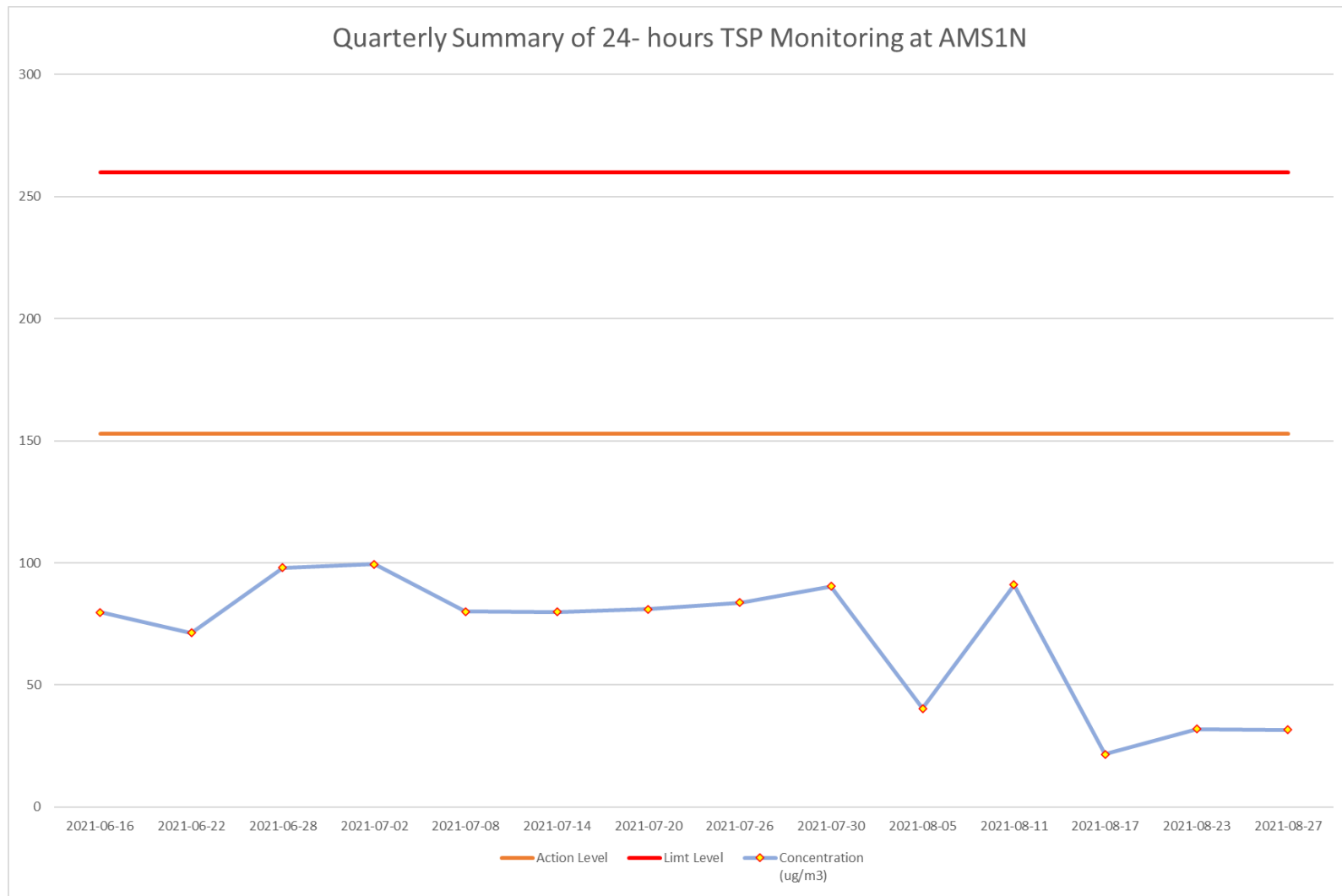
		3rd hr	17:06	24.6			
23/8/2021	Fine	1st hr	11:08	37.9	37.1	09:08	31.9
		2nd hr	12:08	36.7			
		3rd hr	13:08	36.7			
27/8/2021	Cloudy	1st hr	10:07	37.9	35.9	09:07	31.6
		2nd hr	11:07	34.3			
		3rd hr	12:07	35.5			
				Average :	72.9	Average :	70.1
				Action Level :	319	Action Level :	153
				Limit Level :	500	Limit Level :	260

** The construction commencement date of the project was revised on 27 April 2021. The construction commencement date of provision of village sewerage to the unsewered areas of Po Toi O has been revised from 1 March 2021 to 16 June 2021, and the construction commencement date of village sewerage construction of the local sewage treatment plant (STP) has been revised from 10 May 2021 to 16 June 2021. In view of the revised construction commencement date, the EM&A programme was subsequently suspended from 28 April 2021 until 16 June 2021.*

AMS1N- 1 – hour TSP Monitoring



AMS1N- 24- hour TSP Monitoring



AMS2N1 – 1- hour and 24-hour TSP Monitoring

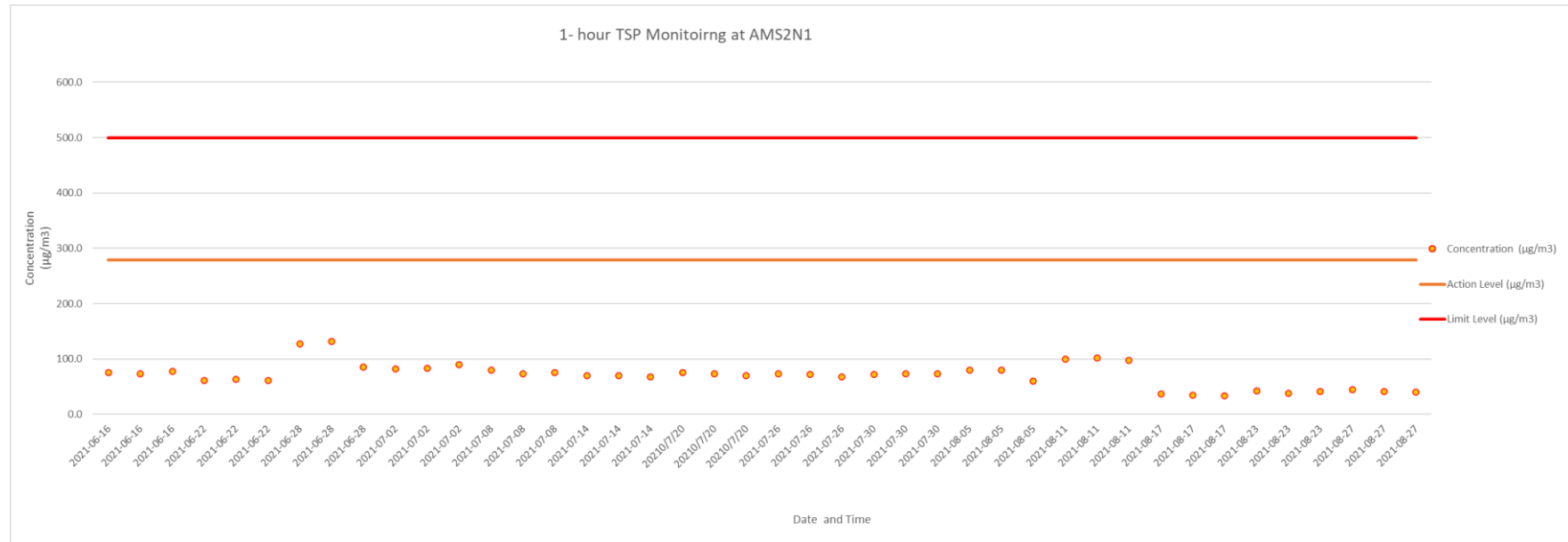
Date	Weather	1-hour TSP Monitoring				24-hour TSP Monitoring	
			Start Time	Concentration ($\mu\text{g}/\text{m}^3$)	Average Concentration ($\mu\text{g}/\text{m}^3$)	Start Time	Concentration ($\mu\text{g}/\text{m}^3$)
05/2021	Monitoring suspend*						
16/6/2021	Sunny	1st hr	14:51	75.7	75.7	09:51	78.1
		2nd hr	15:51	73.7			
		3rd hr	16:51	77.7			
22/6/2021	Cloudy	1st hr	15:01	61.6	62.3	09:01	57.8
		2nd hr	16:01	63.6			
		3rd hr	17:01	61.6			
28/6/2021	Cloudy	1st hr	13:41	127.8	115.1	10:41	103.6
		2nd hr	14:41	131.8			
		3rd hr	15:41	85.7			
2/7/2021	Fine	1st hr	15:35	81.7	85.0	09:35	82.3
		2nd hr	16:35	83.7			
		3rd hr	17:35	89.7			
8/7/2021	Fine	1st hr	14:45	79.7	76.4	09:45	75.8
		2nd hr	15:45	73.7			
		3rd hr	16:45	75.7			
14/7/2021	Sunny	1st hr	13:24	69.7	69.0	10:24	65.8
		2nd hr	14:24	69.7			

		3rd hr	15:24	67.7			
20/7/2021	Cloudy	1st hr	14:17	75.7	73.0	10:17	72.4
		2nd hr	15:17	73.7			
		3rd hr	16:17	69.7			
26/7/2021	Fine	1st hr	14:47	73.7	71.0	09:47	71.2
		2nd hr	15:47	71.7			
		3rd hr	16:47	67.7			
30/7/2021	Fine	1st hr	15:41	71.7	73.0	09:41	75.4
		2nd hr	16:41	73.7			
		3rd hr	17:41	73.7			
5/8/2021	Fine	1st hr	15:49	79.7	73.3	09:49	53.4
		2nd hr	16:49	79.7			
		3rd hr	17:49	60.5			
11/8/2021	Fine	1st hr	13:22	99.7	99.7	09:22	90.8
		2nd hr	14:22	101.7			
		3rd hr	15:22	97.7			
17/8/2021	Fine	1st hr	11:33	36.5	34.9	09:33	29.2
		2nd hr	12:33	34.9			
		3rd hr	13:33	33.3			

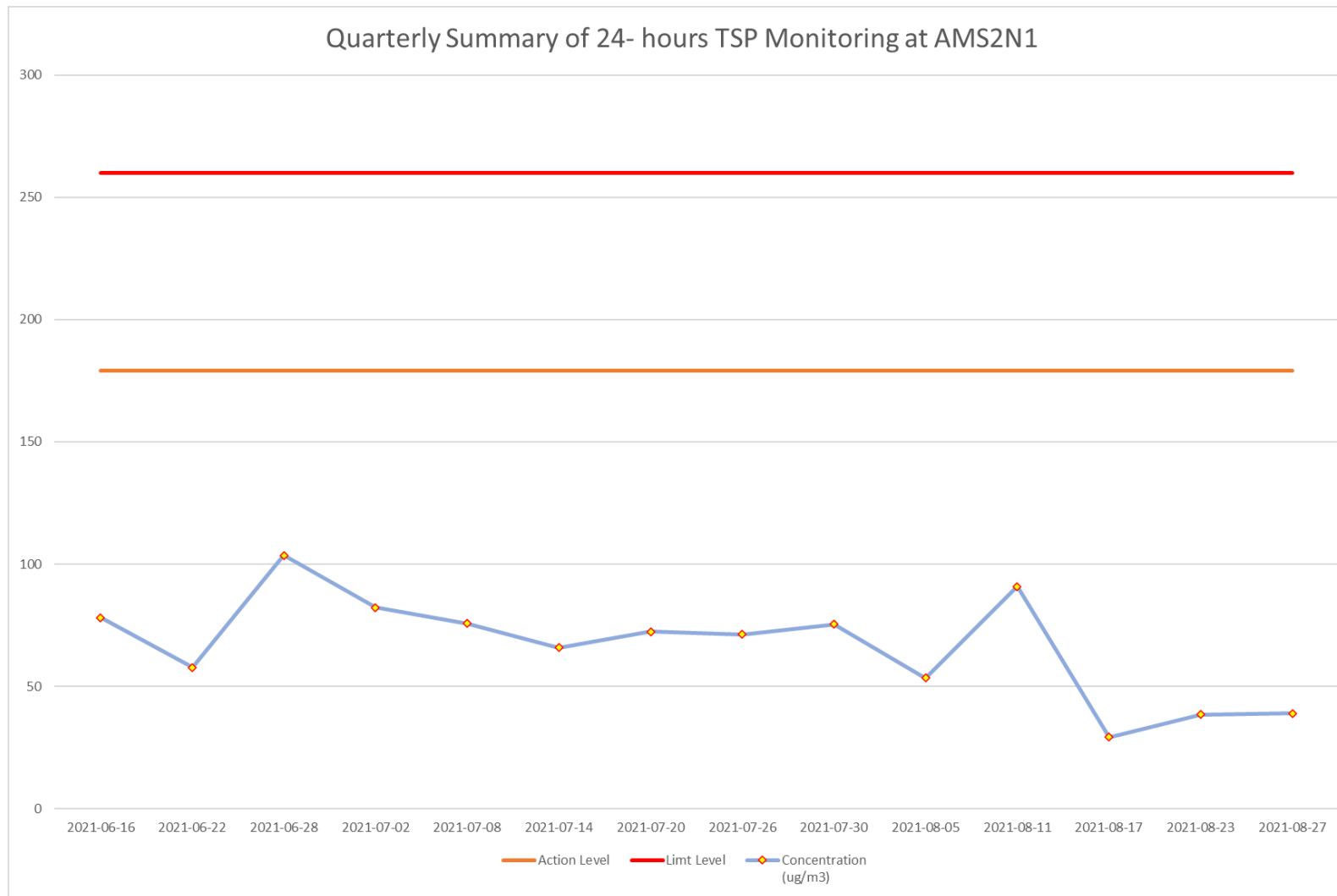
23/8/2021	Fine	1st hr	12:14	42.9	40.8	09:14	38.5
		2nd hr	13:14	38.1			
		3rd hr	14:14	41.3			
27/8/2021	Cloudy	1st hr	12:15	44.5	41.8	09:15	38.9
		2nd hr	13:15	41.3			
		3rd hr	14:15	39.7			
				Average :	70.8	Average :	66.7
				Action Level :	279	Action Level :	179
				Limit Level :	500	Limit Level :	260

** The construction commencement date of the project was revised on 27 April 2021. The construction commencement date of provision of village sewerage to the unsewered areas of Po Toi O has been revised from 1 March 2021 to 16 June 2021, and the construction commencement date of village sewerage construction of the local sewage treatment plant (STP) has been revised from 10 May 2021 to 16 June 2021. In view of the revised construction commencement date, the EM&A programme was subsequently suspended from 28 April 2021 until 16 June 2021.*

AMS2N- 1 – hour TSP Monitoring



AMS2N1- 24 – hour TSP Monitoring



AMS3N – 1- hour and 24-hour TSP Monitoring

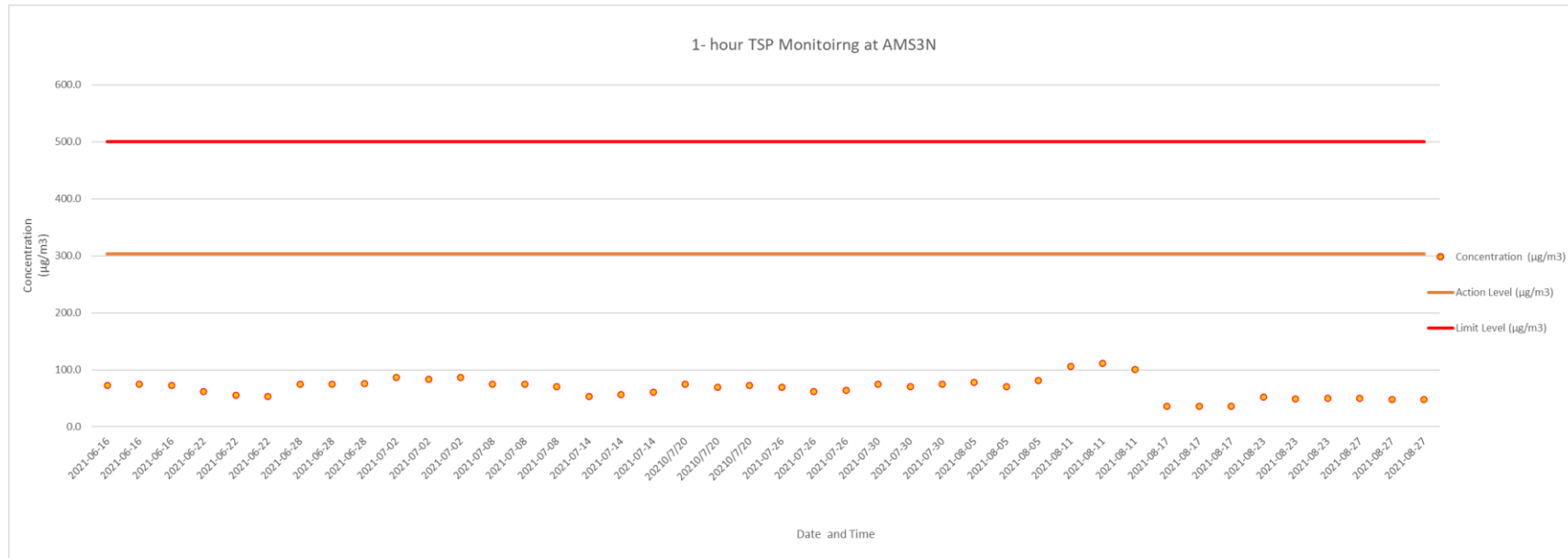
Date	Weather	1-hour TSP Monitoring				24-hour TSP Monitoring	
			Start Time	Concentration ($\mu\text{g}/\text{m}^3$)	Average Concentration ($\mu\text{g}/\text{m}^3$)	Start Time	Concentration ($\mu\text{g}/\text{m}^3$)
05/2021	Monitoring suspend*						
16/6/2021	Sunny	1st hr	15:25	72.6	73.2	10:25	69.0
		2nd hr	16:25	74.4			
		3rd hr	17:25	72.6			
22/6/2021	Cloudy	1st hr	13:14	62.2	56.9	09:14	56.0
		2nd hr	14:14	55.2			
		3rd hr	15:14	53.4			
28/6/2021	Cloudy	1st hr	10:52	74.4	75.0	10:52	73.2
		2nd hr	11:52	74.4			
		3rd hr	12:52	76.1			
2/7/2021	Fine	1st hr	15:41	86.6	85.4	09:41	78.5
		2nd hr	16:41	83.1			
		3rd hr	17:41	86.6			
8/7/2021	Fine	1st hr	14:22	74.4	73.2	10:22	71.0
		2nd hr	15:22	74.4			

		3rd hr	16:22	70.9			
14/7/2021	Sunny	1st hr	15:35	53.4	56.9	10:35	64.6
		2nd hr	16:35	56.9			
		3rd hr	17:35	60.4			
20/7/2021	Cloudy	1st hr	15:25	74.4	72.0	10:25	69.0
		2nd hr	16:25	69.1			
		3rd hr	17:25	72.6			
26/7/2021	Fine	1st hr	10:28	69.1	65.1	10:28	66.6
		2nd hr	11:28	62.2			
		3rd hr	12:28	63.9			
30/7/2021	Fine	1st hr	13:54	74.4	73.2	09:54	70.0
		2nd hr	14:54	70.9			
		3rd hr	15:54	74.4			
5/8/2021	Fine	1st hr	14:56	77.8	76.4	09:56	70.1
		2nd hr	15:56	70.6			
		3rd hr	16:56	80.7			
11/8/2021	Fine	1st hr	15:31	105.9	105.9	09:31	85.3
		2nd hr	16:31	111.1			
		3rd hr	17:31	100.6			
17/8/2021	Fine	1st hr	10:26	36.0	36.0	09:26	37.4
		2nd hr	11:26	36.0			

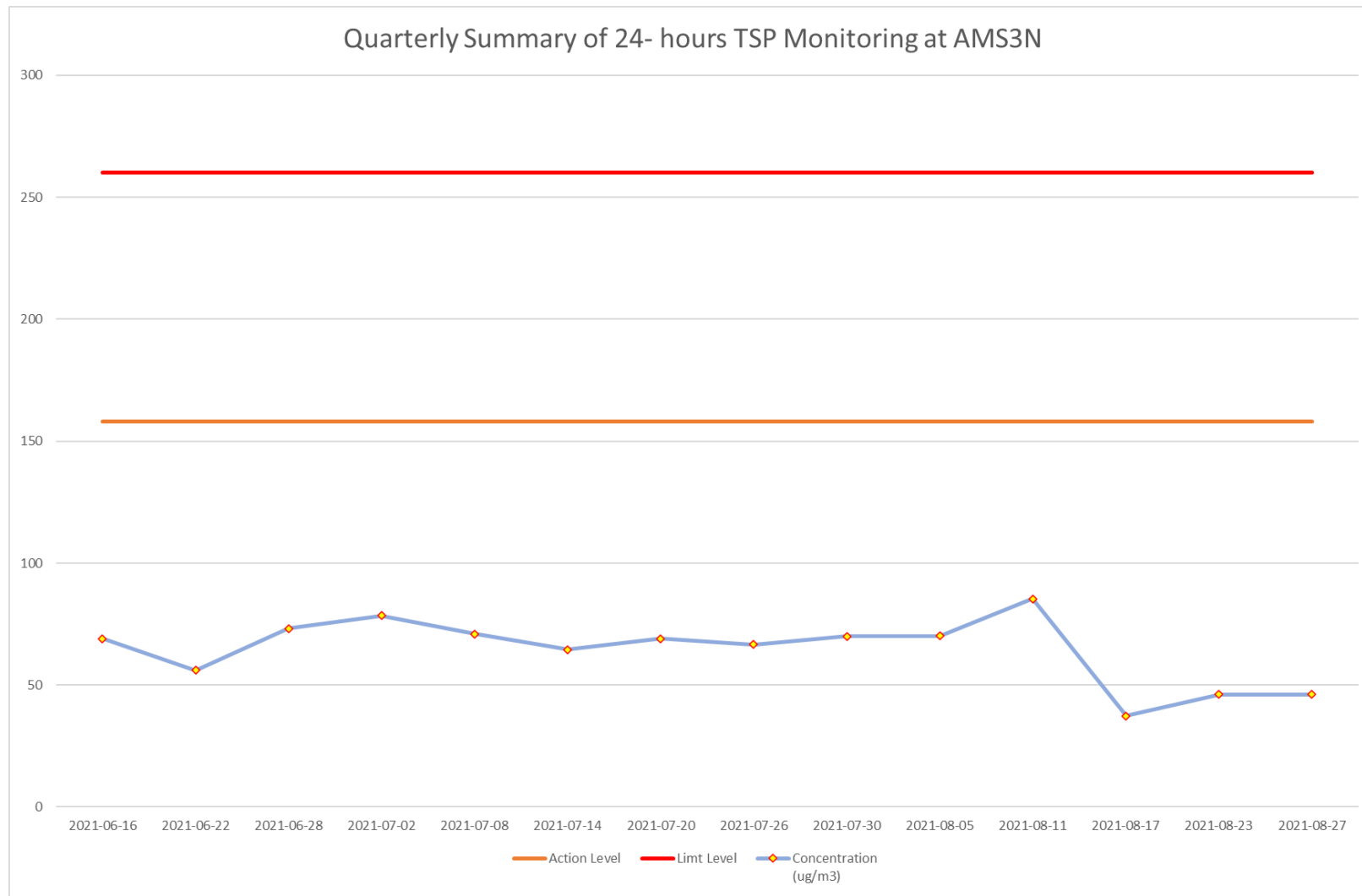
		3rd hr	12:26	36.0			
23/8/2021	Fine	1st hr	11:21	51.9	50.4	09:21	46.2
		2nd hr	12:21	49.0			
		3rd hr	13:21	50.4			
27/8/2021	Cloudy	1st hr	11:23	50.4	48.5	09:23	46.2
		2nd hr	12:23	47.5			
		3rd hr	13:23	47.5			
				Average :	67.7	Average :	64.5
				Action Level :	303	Action Level :	158
				Limit Level :	500	Limit Level :	260

** The construction commencement date of the project was revised on 27 April 2021. The construction commencement date of provision of village sewerage to the unsewered areas of Po Toi O has been revised from 1 March 2021 to 16 June 2021, and the construction commencement date of village sewerage construction of the local sewage treatment plant (STP) has been revised from 10 May 2021 to 16 June 2021. In view of the revised construction commencement date, the EM&A programme was subsequently suspended from 28 April 2021 until 16 June 2021.*

AMS3N- 1 – hour TSP Monitoring



AMS3N – 24-hour TSP Monitoring



AMS4N — 1- hour and 24-hour TSP Monitoring

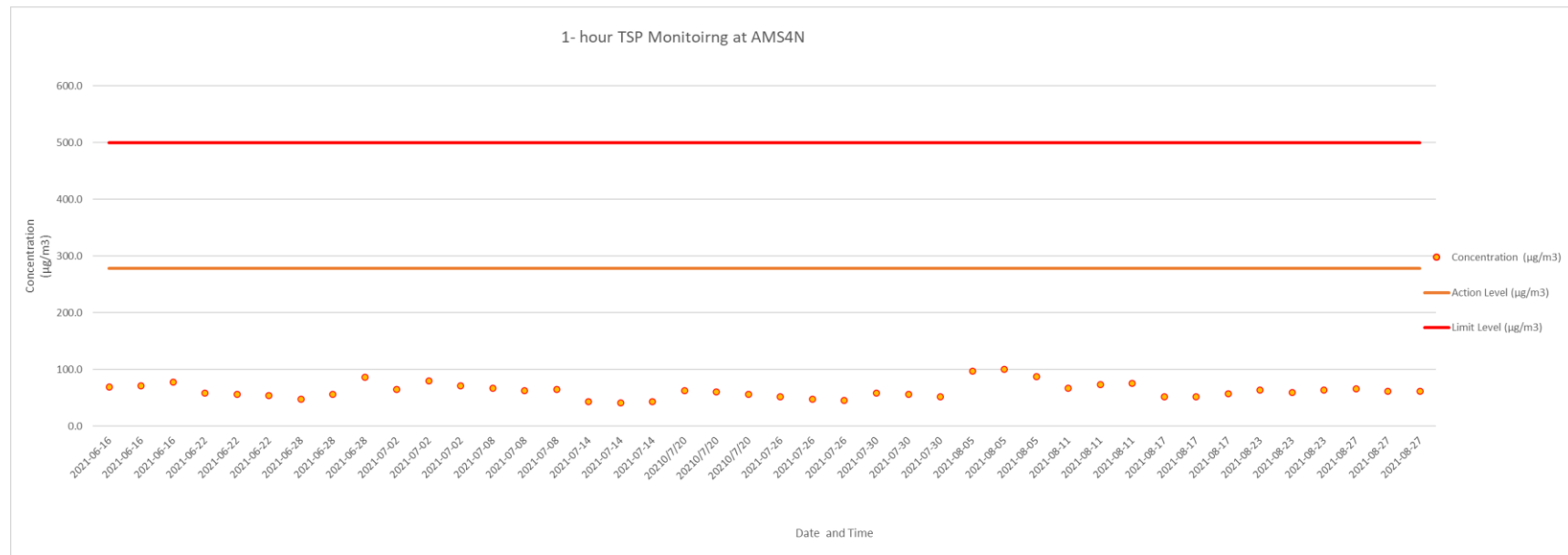
Date	Weather	1-hour TSP Monitoring				24-hour TSP Monitoring	
			Start Time	Concentration ($\mu\text{g}/\text{m}^3$)	Average Concentration ($\mu\text{g}/\text{m}^3$)	Start Time	Concentration ($\mu\text{g}/\text{m}^3$)
05/2021	Monitoring suspend*						
16/6/2021	Sunny	1st hr	15:15	69.0	72.6	09:15	66.5
		2nd hr	16:15	71.2			
		3rd hr	17:15	77.7			
22/6/2021	Cloudy	1st hr	09:26	58.2	56.0	09:26	50.7
		2nd hr	10:26	56.0			
		3rd hr	11:26	53.9			
28/6/2021	Cloudy	1st hr	15:04	47.4	63.3	11:04	74.4
		2nd hr	16:04	56.0			
		3rd hr	17:04	86.4			
2/7/2021	Fine	1st hr	15:10	64.7	71.9	09:10	73.0
		2nd hr	16:10	79.9			
		3rd hr	17:10	71.2			
8/7/2021	Fine	1st hr	12:10	66.9	64.7	09:10	60.7
		2nd hr	13:10	62.5			
		3rd hr	14:10	64.7			
14/7/2021	Sunny	1st hr	15:11	43.0	42.3	10:11	50.3
		2nd hr	16:11	40.8			

		3rd hr	17:11	43.0			
20/7/2021	Cloudy	1st hr	11:56	62.5	59.6	09:56	57.1
		2nd hr	12:56	60.4			
		3rd hr	13:56	56.0			
26/7/2021	Fine	1st hr	08:30	51.7	48.1	08:30	50.6
		2nd hr	09:30	47.4			
		3rd hr	10:30	45.2			
30/7/2021	Fine	1st hr	13:24	58.2	55.3	09:24	58.0
		2nd hr	14:24	56.0			
		3rd hr	15:24	51.7			
5/8/2021	Fine	1st hr	15:33	96.8	94.8	09:33	73.9
		2nd hr	16:33	100.7			
		3rd hr	17:33	86.9			
11/8/2021	Fine	1st hr	15:06	66.9	71.9	09:06	70.2
		2nd hr	16:06	73.4			
		3rd hr	17:06	75.5			
17/8/2021	Fine	1st hr	16:18	51.5	53.5	09:18	50.1
		2nd hr	17:18	51.5			
		3rd hr	18:18	57.4			
23/8/2021	Fine	1st hr	11:02	63.3	62.0	09:02	58.2
		2nd hr	12:02	59.4			

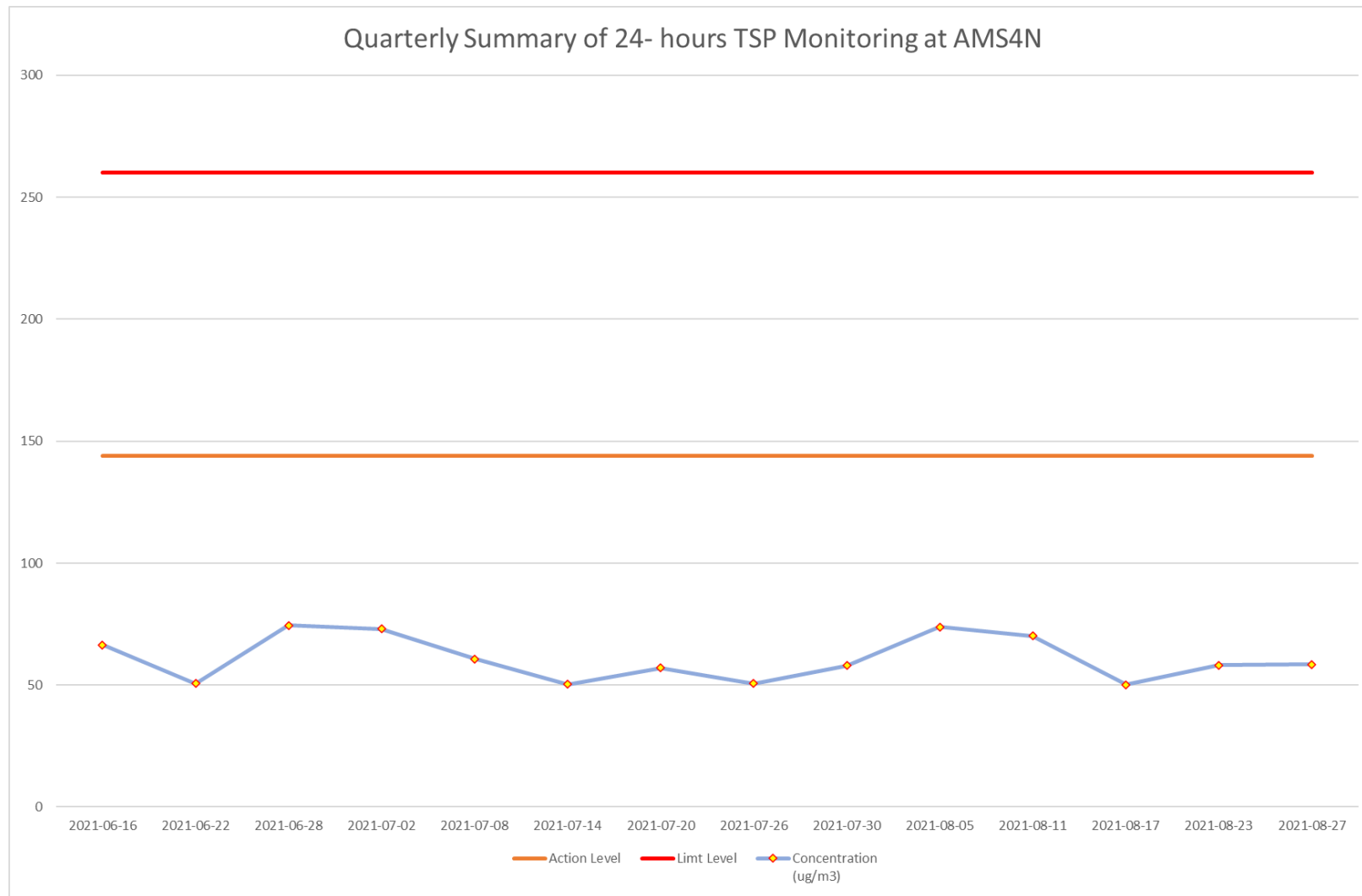
		3rd hr	13:02	63.3			
27/8/2021	Cloudy	1st hr	11:00	65.3	62.7	09:00	58.5
		2nd hr	12:00	61.4			
		3rd hr	13:00	61.4			
				Average:	62.8	Average :	60.9
				Action Level :	278	Action Level :	144
				Limit Level :	500	Limit Level :	260

** The construction commencement date of the project was revised on 27 April 2021. The construction commencement date of provision of village sewerage to the unsewered areas of Po Toi O has been revised from 1 March 2021 to 16 June 2021, and the construction commencement date of village sewerage construction of the local sewage treatment plant (STP) has been revised from 10 May 2021 to 16 June 2021. In view of the revised construction commencement date, the EM&A programme was subsequently suspended from 28 April 2021 until 16 June 2021.*

AMS4N- 1 – hour TSP Monitoring



AMS4N- 24 – hour TSP Monitoring

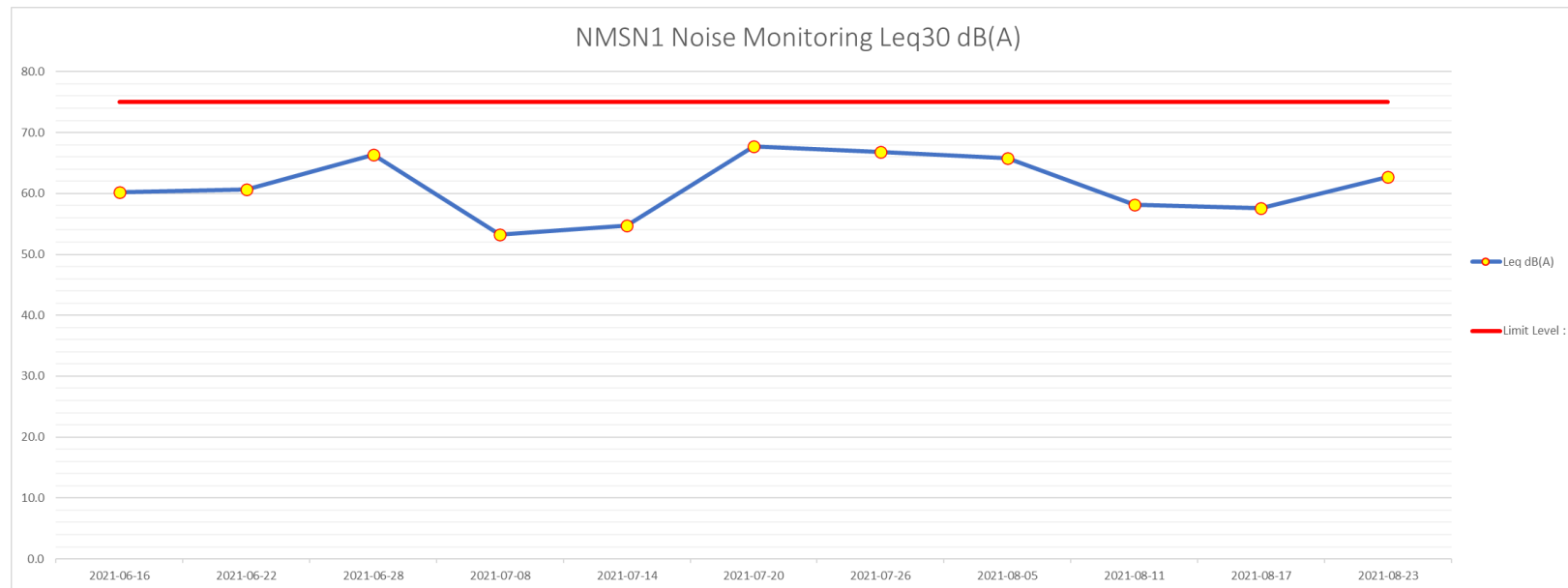


NMS1N – Leq30 Noise monitoring

Monitoring Location :		NMS1N		
Start Date & Time	Leq dB(A)	L90 dB(A)	L10 dB(A)	Limit Level :
2021-05	Monitoring suspend*			
2021-06-16	60.2	63.5	55.0	75
2021-06-22	60.7	63.5	47.5	75
2021-06-28	66.4	71.5	60.0	75
2021-07-08	53.3	57.0	41.5	75
2021-07-14	54.7	56.0	44.0	75
2021-07-20	67.7	70.5	61.5	75
2021-07-26	66.8	68.5	61.5	75
2021-08-05	65.8	69.5	61.0	75
2021-08-11	58.1	61.0	55.5	75
2021-08-17	57.6	59.0	53.5	75
2021-08-23	62.7	65.0	53.0	75
Average :	63.5			
Action Level :	When one valid documented complaint is received			
Limit Level :	75.0 dB(A)			

* The construction commencement date of the project was revised on 27 April 2021. The construction commencement date of provision of village sewerage to the unsewered areas of Po Toi O has been revised from 1 March 2021 to 16 June 2021, and the construction commencement date of village sewerage construction of the local sewage treatment plant (STP) has been revised from 10 May 2021 to 16 June 2021. In view of the revised construction commencement date, the EM&A programme was subsequently suspended from 28 April 2021 until 16 June 2021.

NMS1N – Leq30 Noise monitoring

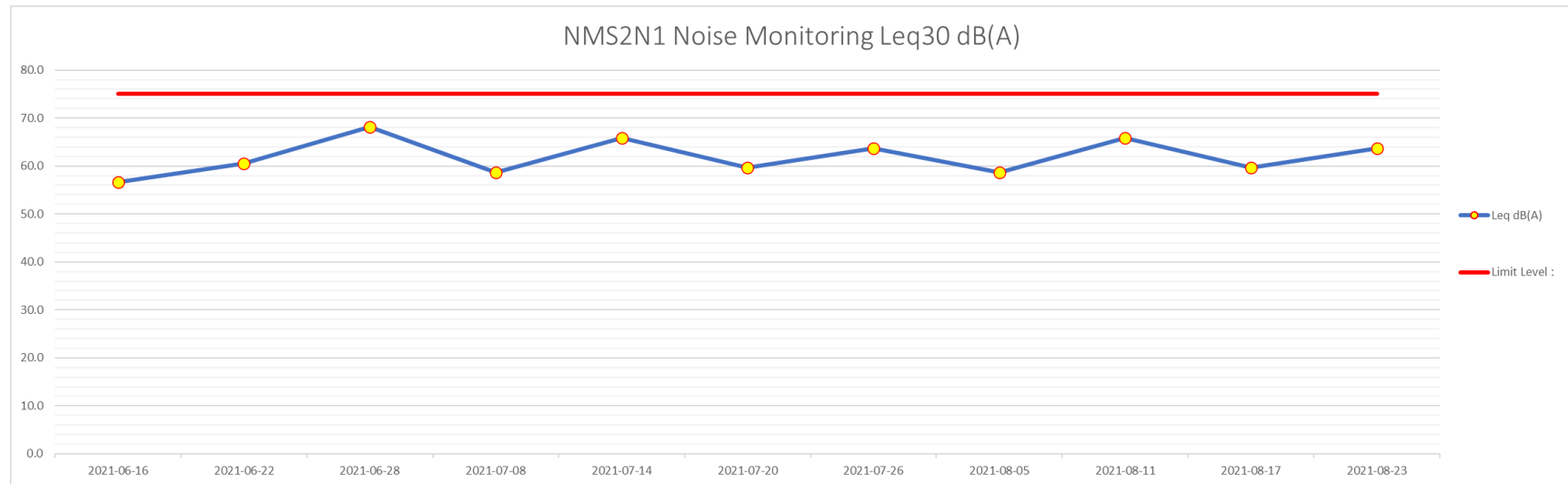


NMS2N1 – Leq30 Noise monitoring

Monitoring Location :		NMS2N1		
Start Date & Time	Leq dB(A)	L90 dB(A)	L10 dB(A)	Limit Level :
2021-05	Monitoring suspend*			
2021-06-16	56.6	59.5	50.0	75
2021-06-22	60.5	62.0	58.0	75
2021-06-28	68.2	70.5	65.0	75
2021-07-08	58.7	60.0	51.0	75
2021-07-14	65.9	66.5	52.5	75
2021-07-20	59.6	62.0	56.0	75
2021-07-26	63.7	67.0	60.5	75
2021-08-05	58.7	60.0	51.0	75
2021-08-11	65.9	66.5	52.5	75
2021-08-17	59.6	62.0	56.0	75
2021-08-23	63.7	67.0	60.5	75
Average :	63.4			
Action Level :	When one valid documented complaint is received			
Limit Level :	75.0 dB(A)			

* The construction commencement date of the project was revised on 27 April 2021. The construction commencement date of provision of village sewerage to the unsewered areas of Po Toi O has been revised from 1 March 2021 to 16 June 2021, and the construction commencement date of village sewerage construction of the local sewage treatment plant (STP) has been revised from 10 May 2021 to 16 June 2021. In view of the revised construction commencement date, the EM&A programme was subsequently suspended from 28 April 2021 until 16 June 2021.

NMS2N1 – Leq30 Noise monitoring

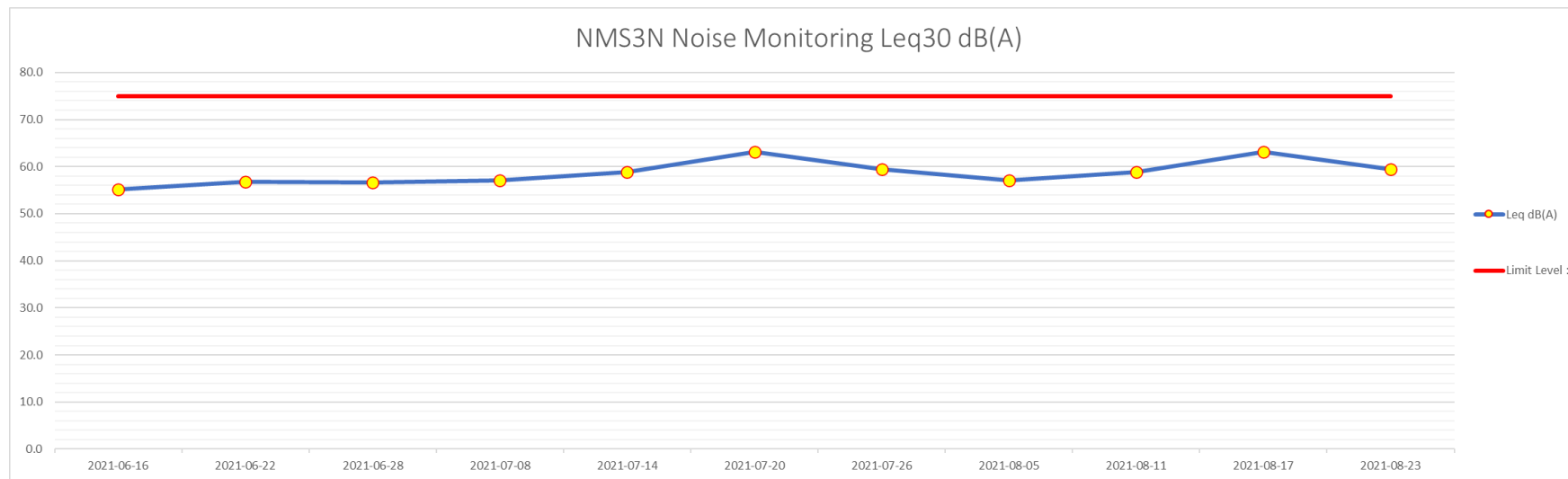


NMS3N – Leq30 Noise monitoring**Monitoring****Location:****NMS3N**

Start Date & Time	Leq dB(A)	L90 dB(A)	L10 dB(A)	Limit Level :
2021-05	Monitoring suspend*			
2021-06-16	55.2	57.0	51.5	75
2021-06-22	56.8	58.0	50.0	75
2021-06-28	56.7	59.0	53.0	75
2021-07-08	57.1	58.5	49.0	75
2021-07-14	58.9	63.0	50.0	75
2021-07-20	63.2	66.0	58.5	75
2021-07-26	59.4	61.0	56.6	75
2021-08-05	57.1	58.5	49.0	75
2021-08-11	58.9	63.0	50.0	75
2021-08-17	63.2	66.0	58.5	75
2021-08-23	59.4	61.0	56.6	75
Average :	59.5			
Action Level :	When one valid documented complaint is received			
Limit Level :	75.0 dB(A)			

* The construction commencement date of the project was revised on 27 April 2021. The construction commencement date of provision of village sewerage to the unsewered areas of Po Toi O has been revised from 1 March 2021 to 16 June 2021, and the construction commencement date of village sewerage construction of the local sewage treatment plant (STP) has been revised from 10 May 2021 to 16 June 2021. In view of the revised construction commencement date, the EM&A programme was subsequently suspended from 28 April 2021 until 16 June 2021.

NMS3N – Leq30 Noise monitoring

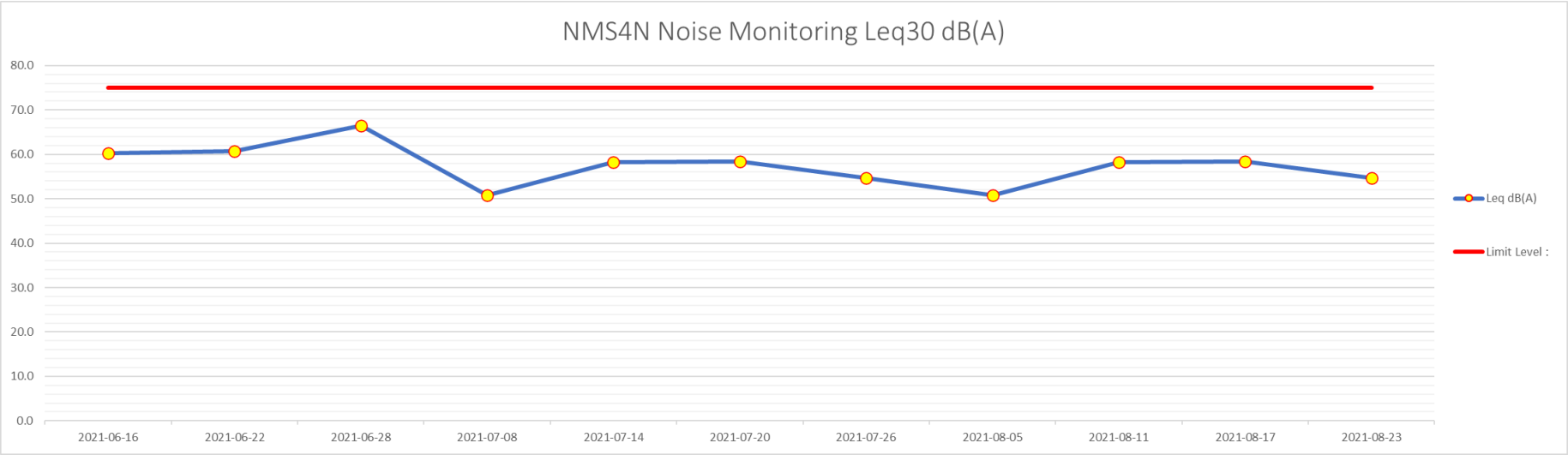


NMS4N – Leq30 Noise monitoring

Monitoring Location :		NMS4N		
Start Date & Time	Leq dB(A)	L90 dB(A)	L10 dB(A)	Limit Level :
2021-05	Monitoring suspend*			
2021-06-16	60.2	63.5	55.0	75
2021-06-22	60.7	63.5	47.5	75
2021-06-28	66.4	71.5	60.0	75
2021-07-08	50.8	52.0	44.0	75
2021-07-14	58.3	61.5	47.0	75
2021-07-20	58.4	60.5	53.5	75
2021-07-26	54.6	57.0	46.5	75
2021-08-05	50.8	52.0	44.0	75
2021-08-11	58.3	61.5	47.0	75
2021-08-17	58.4	60.5	53.5	75
2021-08-23	54.6	57.0	46.5	75
Average :	59.6			
Action Level :	When one valid documented complaint is received			
Limit Level :	75.0 dB(A)			

* The construction commencement date of the project was revised on 27 April 2021. The construction commencement date of provision of village sewerage to the unsewered areas of Po Toi O has been revised from 1 March 2021 to 16 June 2021, and the construction commencement date of village sewerage construction of the local sewage treatment plant (STP) has been revised from 10 May 2021 to 16 June 2021. In view of the revised construction commencement date, the EM&A programme was subsequently suspended from 28 April 2021 until 16 June 2021.

NMS4N – Leq30 Noise monitoring



Appendix 5-1

Summary of Waste Flow Table

Project No. 1825

Quarterly Environmental Monitoring & Audit Report (June 2021 – August 2021) for Port Shelter Phase 3, Po Toi O Sewerage Treatment Plant

Appendix 5-1 Monthly summary Waste Flow Table

Monthly Summary Waste Flow Table for 2021 (year)

Name of Department: DSD

Contract No. DC 2019/09 Port Shelter Phase 3, Po Toi O Sewage Treatment Plant

Month	Actual Quantities of Inert C&D Materials Generated Monthly						Actual Quantities of C&D Wastes Generated Monthly				
	Total Quantity Generated	Hard Rock and Large Broken Concrete	Reused in the Contract	Reused in other Projects	Disposed as Public Fill	Imported Fill	Metals	Paper/ cardboard packaging	Plastics (see notes 3)	Chemical Waste	Others, e.g. general refuse
	(in '000m ³)	(in '000m ³)	(in '000m ³)	(in '000m ³)	(in '000m ³)	(in '000m ³)	(in '000kg)	(in '000kg)	(in '000kg)	(in '000kg)	(in '000m ³)
Jan											
Feb											
Mar	0.000	0.000	0.000	0.000	0.000	0.000	0.000	0.000	0.000	0.000	0.000
Apr	0.000	0.000	0.000	0.000	0.000	0.000	0.000	0.000	0.000	0.000	0.000
May	0.000	0.000	0.000	0.000	0.000	0.000	0.000	0.000	0.000	0.000	0.000
June	0.000	0.000	0.000	0.000	0.000	0.000	0.000	0.000	0.000	0.000	0.000
Sub-Total	0.000	0.000	0.000	0.000	0.000	0.000	0.000	0.000	0.000	0.000	0.000
July	0.000	0.000	0.000	0.000	0.000	0.000	0.000	0.000	0.000	0.000	0.000
Aug	0.013	0.000	0.000	0.000	0.013	0.000	0.000	0.000	0.000	0.000	0.000
Sep											
Oct											
Nov											
Dec											
Total	0.013	0.000	0.000	0.000	0.013	0.000	0.000	0.000	0.000	0.000	0.000

- Notes:
- (1) The performance targets are given in the Environmental Management Plan.
 - (2) The waste flow table shall also include C&D materials to be imported for use at the Site.
 - (3) Plastics refer to plastic bottles/containers, plastic sheets/foam from packaging material.

Appendix 6-1

Cumulative Statistics on Complaints, Notifications of Summons

Appendix 6-1 Cumulative Statistics on Complaints, Notifications of Summons, Successful Prosecutions and Public Engagement Activities**Environmental Complaints Log**

Complaint Log No.	Date of Complaint	Received From	Received By	Nature of Environmental Complaint	Relevant to the Construction Work of Project Site? (Y/N)	Investigation/ Mitigation Action	Status
-	-	-	-	-	-	-	-

Remark:

* No Complaints, Notifications of Summons or Successful Prosecutions was received in the reporting period.

Cumulative Statistics on Complaints, Notifications of Summons and Successful Prosecutions and Public Engagement Activities

Reporting Period	Complaints	Notifications of Summons and Prosecutions	Public Engagement Activities
2021/06	0	0	0
2021/07	0	0	0
2021/08	0	0	0
Cumulative Project-to-Date	0	0	0